

HOW TO USE THIS SYNOPSIS

Where to find the regulations which apply to you

Remember

When fishing in B.C., you must follow:

1. Provincial Regulations
2. Regional Regulations
3. Water-Specific Regulations
4. In-Season Regulation Changes

1 PROVINCIAL REGULATIONS (and Licensing Requirements)

Find these general regulations on pages 6-11.

2 REGIONAL REGULATIONS

Find these regulations at the beginning of each Regional chapter. (The map on this page shows B.C.'s nine regions.)

Region 1	Vancouver Island	13
Region 2	Lower Mainland	22
Region 3	Thompson-Nicola	31
Region 4	Kootenay	39
Region 5	Cariboo	47
Region 6	Skeena	56
Region 7A	Omineca	67
Region 7B	Peace	72
Region 8	Okanagan	76

3 WATER-SPECIFIC REGULATIONS

There may or may not be special regulations which apply to your lake or stream. Here's how to find out:

LOOK FOR THE LAKE OR STREAM you plan to fish in the Water-Specific Tables following the Regional Regulations for your Region.

A. IF YOUR LAKE OR STREAM DOES NOT APPEAR IN THE WATER-SPECIFIC TABLES, NO SPECIAL REGULATIONS ARE IN EFFECT. THEREFORE, YOU MUST ONLY FOLLOW:

- The Provincial Regulations AND
- The Regional Regulations for the Region.

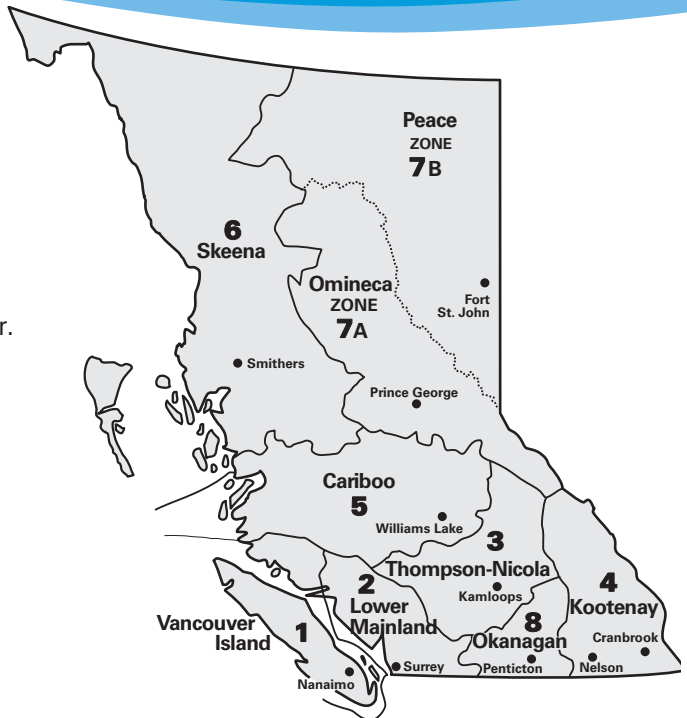
B. IF YOUR LAKE OR STREAM DOES APPEAR IN THE REGIONAL WATER-SPECIFIC TABLES, YOU MUST FOLLOW:

- The Provincial Regulations,
- The Regional Regulations for the Region, AND/OR
- The Water Specific Regulations.

REGULATIONS ON TRIBUTARIES. If an asterisk (*) is listed next to a lake or stream listed in the Water Specific Tables, then those regulations also apply to any tributary streams that flow into that lake or stream (see page 5).

4 IN-SEASON REGULATION CHANGES may have been adopted after this Synopsis was published. These will be:

- posted on the Ministry of Forests, Lands, Natural Resource Operations and Rural Development/Fish and Aquatic Habitat Branch website, www.env.gov.bc.ca/fw/fish/regulations/.
 - Click on "In-Season Regulations Changes" and select the appropriate Region
- listed in Fishing Notices posted in the field, and
- Distributed via RSS (Really Simple Syndication) to subscribers.



BRITISH COLUMBIA'S FISH AND WILDLIFE REGIONS

RECEIVE NOTIFICATION OF REGULATION CHANGES VIA RSS In-Season Changes - Notification



Anglers can be notified of in-season or recent regulation changes through RSS. RSS is an internet-based technology that allows users to sign up for instant web updates and is a convenient way to be notified of changes to regulations. To sign up for this service, visit the Fish and Aquatic Habitat Branch website, click on the RSS icon, and subscribe to the In-Season Regulation Changes feed.

Angling, Hunting, and Trapping Public Engagement

The public can review and provide feedback on proposed changes to fish or wildlife related policies or regulations through the provincial Angling, Hunting and Trapping Public Engagement Website, online at <http://apps.nrs.gov.bc.ca/pub/ahte>.

FOR MORE INFORMATION

please contact any:

- Fish and Wildlife Regional office
- Conservation Officer Service office
- Fisheries and Oceans Canada office

listed on the first page of each Regional chapter

LOOKING FOR A DEFINITION?
See page 96

MINISTER'S MESSAGE



Welcome to freshwater fishing in British Columbia. With over 20,000 lakes and 750,000 kilometres of streams, our province has world class recreational freshwater fishing opportunities for everyone: from novices to expert anglers.

Freshwater fishing holds important cultural, recreational and economic significance to British Columbia. This synopsis is a comprehensive guide to the regulations, policies, and practices

that ensure sustainable fishing. Please keep up-to-date on in-season regulation changes by monitoring the fish and wildlife branch website (<http://www.env.gov.bc.ca/fw/fish/regulations/>) and help spread the word when in-season regulation changes are enacted.

Your licence fees at work: Since 2015, 100% of the revenue generated from basic fishing licenses has gone to the Freshwater Fisheries Society of BC, which is dedicated to the enhancement and conservation of B.C.'s freshwater fish resources. In addition, 100% of the surcharge revenue from angling licence sales goes to the Habitat Conservation Trust Foundation to provide grants for fish conservation projects. This means every dollar goes towards research, conservation and education programs, improving angler access and improving the fishing experience.

The Freshwater Fisheries Society of BC is a key partner in B.C.'s fisheries, delivering the stocking programs, learn-to-fish programs, and running the BC Fish Health Lab. For example, each year the Society's program raises and releases over 8 million trout, char and kokanee into 800 lakes and streams around British Columbia.

For more information purchasing your freshwater fishing licence, please visit: <https://www.fishing.gov.bc.ca>

The rich diversity of fish and wildlife in B.C. is invaluable to our province, and an integral part of our way of life. Our government is committed to working with Indigenous peoples, stakeholders, other governments and fish and environmental advocates to protect that diversity in the face of challenges such as climate change. I would like to thank the staff, volunteers, partners and stakeholders for their ongoing dedication to protecting our province's aquatic ecosystems and resources for the enjoyment of all British Columbians.

Wishing you all safe and memorable angling in British Columbia.

Sincerely,

Doug Donaldson
Minister of Forests, Lands, Natural Resource Operations and Rural Development

MAJOR REGULATION CHANGES FOR 2019-2021

PROVINCE WIDE

- When fishing, you are legally required to produce your fishing licence and government issued photo ID upon request of an officer.

REGION 1 - VANCOUVER ISLAND

- No Fishing from July 15 to August 31 in streams within Management Units 1-1 to 1-6, with exceptions.
- Increased regional bass quota from 4 to unlimited, except Elk, Beaver, Fuller, Langford, Prospect, Quennell, Shawnigan, Westwood, and Spider Lakes where the quota remains at 4.
- Increased regional perch quota from 20 to unlimited.
- Brown trout quota changes on Lois, Rooney, and Tadjiss Lakes.
- Regulation simplification on Comox Lake
- Revision of gear restrictions on Qualicum River and tributaries.

REGION 2 - LOWER MAINLAND

- No Fishing from May 15 to July 31 in the Fraser River areas of Jespersion's Side Channel, Herrling Island Side Channel and Seabird Island north Side Channel.
- Lengthened segment of the Brunette River No Fishing area.

REGION 3 - THOMPSON

- Prohibition on fishing for, and retention of, bass and perch region wide.
- Rainbow trout harvest opportunities on the Clearwater and Mahood Rivers.
- Little Windy Lake open to fishing.
- All steelhead fishing opportunities in the Thompson Region are closed.
- Water specific regulations implemented for Minnie and Stoney Lakes

REGION 4 - KOOTENAY

- Increased regional bass quota from 8 to unlimited on numerous waters (see water specific regulations).
- Increased kokanee quota on Arrow Lakes.
- Opening of the Revelstoke reach of the Columbia River to angling.
- Brook trout, lake trout, and brown trout restrictions removed on the Salmo River.
- Regulation simplification on Whiteswan Lake.

REGION 5 - CARIBOO

- Catch and release of all bull trout caught in streams from August 1 to October 31.
- Increased lake trout quota on Horse Lake.

REGION 6 - SKEENA

- No fishing on Gosnell Creek, Glacier Creek,

and the Thautil River from August 1 to September 30.

- No fishing on Magar Creek from August 1 to October 31.
- Further angling regulation changes regarding the Kitimat, Lakelse and Zymotez Rivers and the use of bait in all Skeena streams are under consideration. Check the in-season angling regulation change website prior to fishing these water bodies.

REGION 7A - OMINECA

- No changes

REGION 7B - PEACE

- No changes

REGION 8 - OKANAGAN

- Prohibition on fishing for, and retention of, bass or perch region wide; see the waters specific regulations table for exceptions.
- Increased brook trout quota from 5 to 20 on Jewel Lake.
- Increased kokanee quota on Wood Lake.

FRESHWATER FISHING REGULATIONS SYNOPSIS

TABLE OF CONTENTS

GENERAL INFORMATION

How to Use This Synopsis	1
Message from the Minister	2
Major Regulation Changes for 2019-2021	2
How to Read the Regional Water-Specific Tables	5
Licensing and Fees	6, 7
Conservation Surcharge Stamps	7
Classified Waters Licences	8
Angling Guiding in B.C.	12
Family Fishing Weekend	87
Salmon Management in Fresh Water	90
Salmon Sport Head Recovery Program	
Atlantic Salmon Exotic Alert	90

PROVINCIAL REGULATIONS

Allowable Fishing Methods and Rules on Bait Usage	9
Quotas and Size Limits	10
Protected Species and No Fishing Areas	10
Fishing in Provincial Parks and Ecological Reserves	10
Fishing in National Parks	10
Handling Your Catch	11
Enforcement and Compliance	91

REGIONAL REGULATIONS

Each of the following Regional sections contains regional contact information, region-specific regulations, Management Unit boundary maps and tables detailing water-specific regulations.

REGION 1 VANCOUVER ISLAND	13
REGION 2 LOWER MAINLAND	22
REGION 3 THOMPSON-NICOLA	31
REGION 4 KOOTENAY	39
REGION 5 CARIBOO	47
REGION 6 SKEENA	56
REGION 7A OMINECA	67
REGION 7B PEACE	72
REGION 8 OKANAGAN	76

BOATING INFORMATION

Fluctuating Lake and Reservoir Levels	
Does my boat need to be registered?	
Boating Etiquette and Safety	85

FEATURE ARTICLES

Invasive Sportfish - B.C. is Taking Action	4
Help Protect B.C. Lakes and Rivers from Aquatic Invasive Species	82, 83
Eurasian Watermilfoil Alert	83
Whirling Disease	93

OTHER IMPORTANT INFORMATION

Fish Identification Photos	Centre Colour Section
Fish Consumption Advisories	81
Fish Tagging in B.C.	86
Angling Ethics	86
Rotational Angling	86
Co-existing with Spawning Salmon	88
Definitions	96
Ruler for Measuring Fish	96

B.C. FISHING APPS


Report Invasives BC

WE WELCOME YOUR SUGGESTIONS.

Please send comments to:
 The Synopsis, Fish and Aquatic Habitat Branch
 Ministry of Forests, Lands, Natural Resource Operations and Rural Development
 PO Box 9363 STN PROV GOVT
 Victoria BC V8W 9M2

For an on-line copy of this synopsis or to check for in-season regulation changes go to:
www.env.gov.bc.ca/fw/fish/regulations/

The sale of advertising pays for a significant portion of this publication. The Ministry of Forests, Lands, Natural Resource Operations and Rural Development neither endorses products or services offered in the advertising nor accepts any liability arising from the use of such products or services.

Front Cover:
 Elk River in the Kootenay's
 Dana Harrison
 @kootenaykid

INVASIVE SPORTFISH B.C. IS TAKING ACTION

- ▶ **The conservation of B.C.'s native fish species is the highest priority of the provincial Freshwater Fisheries Program**
- ▶ **Recreational fisheries for Aquatic Invasive Species (AIS) like bass and yellow perch will not be encouraged or further developed**
- ▶ **Every effort to eliminate the risk AIS pose and to prevent their further spread will be made by the Province and its partners**

The problem

- Aquatic Invasive Species (AIS) threaten native fish, their ecosystems and the recreational fishing opportunities they support - this means fish like trout and char are at risk!
- Uninformed people intentionally or accidentally moving AIS fish from one waterbody to another is the main cause for the spread of invasive fish in B.C. - this is ILLEGAL!

B.C.'s response

- New introductions of AIS fish will not be tolerated
- All waterbodies with new detections will immediately be closed to fishing for that species
- Some waterbodies with high-risk introductions may be closed indefinitely to ALL fishing
- Where feasible high risk AIS will be eradicated from watersheds
- Where eradication is not immediately feasible, measures to manage risk and prevent AIS spreading such as special regulations will be implemented
- For a restricted list of lakes, AIS may be managed as a regulated fishery which could be terminated should risks of AIS increase

What can you do to help?

- Check your fishing regulations for AIS in your region.
- Learn about AIS, what fish they include and where they may occur (to download the invasive species App go to <https://www.for.gov.bc.ca/hra/invasive-species/index.htm>).
- Where fishing regulations permit, harvest the invasive fish.
- Where fisheries for the invasive fish are closed, you must not target these species and any incidental catches must be released.
- If you suspect your catch is a new introduction, harvest it (or take a photo if regulations require release) and report to your regional fisheries office.
- To report any violations, like suspected illegal introductions of fish, contact toll free at 1-877-952-7277 (RAPP) or report violators online at www.rapp.bc.ca.
- Persons convicted for a first offence of the illegal movement of aquatic invasive species could be fined up to \$100,000 and/or a prison term of up to 12 months, and for a second offence a fine of not more than \$200,000 and not less than \$2,000 and/or to a term of imprisonment not exceeding 2 years.
- Follow rules on bait usage (no fin fish, alive or dead) on p. 9.

Never release unwanted aquarium pets into the wild.

What AIS fish are we talking about?

- * BASS - largemouth and smallmouth
- * YELLOW PERCH - except in the lower Peace watershed where they are native
- * NORTHERN PIKE - except in B.C.'s northern drainages where they are native
- * BLACK CRAPPIE
- * WALLEYE - except in B.C.'s northeastern drainages where they are native

See centre glossy pages for pictures of these aquatic invasive species

IT IS ILLEGAL TO POSSESS LIVE FISH OR RELEASE LIVE FISH INTO B.C.'S LAKES OR STREAMS

HOW TO READ THE REGIONAL WATER-SPECIFIC TABLES

The Regulations listed in the Water-Specific Tables are **EXCEPTIONS or ADDITIONS** to the Regional Regulations. What follows is an explanation of the information in each column of the tables:

MANAGEMENT UNIT (NOT ALL SHOWN - SEE PAGE 5)		EXCEPTIONS TO THE REGIONAL REGULATIONS
ADAM RIVER (EXCEPT Eve River) *	1-10	Artificial fly only upstream of Eve River, to Highway 19 bridge
AHNUHATI RIVER *	cw 1-15	Class II water Apr 1-Oct 31; Steelhead Stamp mandatory Apr 1-June 30
ALICE LAKE	1-13	No trout over 50 cm; bait ban, single barbless hook
AMOR LAKE	1-10	Trout/daily quota = 2

1. Waters with Special Restrictions

This column lists waters with restrictions not covered by the Regional Regulations.

An **asterisk (*)** means the regulation applies to tributary streams as well.

A **fish symbol (🐟)** means the lake is stocked. **Not all stocked lakes are listed in the Tables.**

A (**cw**) symbol means that this is a Classified Water; see page 8.

2. Management Unit (M.U.)

This column lists one or more Management Unit's only as a reference to help you locate your target lake or stream and to distinguish waters in a region with the same name. **Not all applicable M.U.'s may be listed.** Consult the B.C. Recreational Atlas or Regional maps for Management Unit boundaries.

3. Exceptions to the Regional Regulations "Catch and Release"

You may fish for the named species, but you must release any that you catch. You must return your fish to the water as quickly and carefully as possible (see "Releasing Fish the Gentle Way", page 11).

Tributaries... when all restrictions cited apply to both the named body of water and its tributaries, an asterisk (*) is placed in the first column. When only some restrictions apply to the tributaries then an asterisk is placed after the relevant restriction cited in this column.

"No fishing for"... you may not deliberately fish for the species named even if your intention is to release any fish that you may catch. If you accidentally catch a fish of the species named, you must release it as quickly and carefully as possible (see "Releasing Fish the Gentle Way", page 11).

"Bait Ban"... the use of natural bait (see definition of bait on page 9) is prohibited in waters with a bait ban. Bait may be banned year round or seasonally. During the period when bait is banned it is banned for all angling and for all species.

"Single Hook"... it is prohibited to angle with a hook with more than one point on waters that are subject to a single hook restriction. Single hook restrictions may be in place year round or seasonally. Where single hook restrictions are in place on a water body it applies to angling for all species. Often single hook restrictions are combined with barbless hook restrictions and termed "single barbless hook".

"Barbless Hook"... it is prohibited to use a hook with a barb on waters subject to barbless hook restriction. Barbless hook restrictions may be in place year round or seasonally. Where barbless hook restrictions are in place on a water body it applies to angling for all species. Often barbless hook restrictions are combined with single hook restrictions and termed "single barbless hook".

Dates... restrictions may apply for all or part of the year. **When no date is listed, the restriction applies all year.** Start and end dates are inclusive.

👤 Youth/Disabled Accompanied Waters

Authorized Angler... A person that is under 16 years of age or a disabled resident.

Companion... A person who accompanies and attends an authorized angler.

A person must not angle in a Youth/Disabled Accompanied Water unless the person is an authorized angler or a companion to an authorized angler. An authorized angler can be accompanied by up to two companion anglers.

BOATING RESTRICTIONS

Boating restrictions are adopted for either fisheries management or public safety reasons. The various restrictions include:

- **No angling from boats...** you may use a boat or other floating device for transportation in these waters but you may not angle from that boat.
- **No angling from powered boats...** you are not allowed to angle from a boat equipped with a motor on these waters.
- **No powered boats...** boat motors of all types (internal combustion, steam and electric) are prohibited on these waters.
- **Electric motors only...** you may use only battery-powered electric motors. All other types of motors (internal combustion, steam) are prohibited on these waters. In addition, wind or human propelled craft may be used.
- **Engine power restrictions...** boat motors cannot exceed the engine power (given in kilowatts) listed in the "Exceptions" column.
- **Speed Restriction...** boats equipped with motors cannot exceed the speed limit listed in the "Exceptions" column.
- **No towing...** do not tow a person on water skis, a surf board or other water toy.
- **No vessels...** boats and rafts of all types are prohibited.

Please note: most boating restrictions are the responsibility of Government of Canada, **Marine Transportation.** They are published here as a courtesy to anglers but, due to space limitations, may not be complete. For more information:

Marine Transportation
Office of Boating Safety
700-800 Burrard St
Vancouver BC V6Z 2J8
or call 604-666-2681

All anglers of any age must comply with all regulations set out in this Synopsis as well as any in-season changes as made public by the Ministry. The regulations described in this Synopsis do not apply to tidal waters.

YOU AND THE LAW

The British Columbia Freshwater Fishing Regulations Synopsis is for general information purposes only. Where there is a discrepancy between this Synopsis and the Regulations, the Regulations are the final authority. Regulations are subject to change from time to time and it is the responsibility of an individual to be informed of the current regulations.

LICENSING REQUIREMENTS

All annual licences are valid for the current licence year, April 1st to March 31st, commencing on the date purchased. Licences are not transferrable.
Note: Taxes not included in fees listed below.

Licence Type	Resident ⁺ (B.C. Residents)	Non-Resident ⁺ (Residents of Another Province or Territory)	Non-Resident Alien ⁺ (Residents of Another Country)
Basic Licences			
Annual Angling Licence	\$ 36	\$ 55	\$ 80
One Day Angling Licence *	\$ 10	\$ 20	\$ 20
Eight Day Angling Licence *	\$ 20	\$ 36	\$ 50
Annual Licence for Disabled	\$ 1	\$ 55	\$ 80
Annual Licence for Age 65 Plus	\$ 5	\$ 55	\$ 80
Conservation Surcharge Stamps (see page 7)			
Steelhead	\$ 25	\$ 60	\$ 60
Non-Tidal Salmon	\$ 15	\$ 30	\$ 30
Kootenay Lake Rainbow Trout	\$ 10	\$ 20	\$ 20
Shuswap Lake Rainbow Trout	\$ 10	\$ 20	\$ 20
Shuswap Lake Char	\$ 10	\$ 20	\$ 20
White Sturgeon Conservation Licences (see page 7)			
Annual	\$ 25	\$ 60	\$ 60
One Day	\$ 8	\$ 15	\$ 15
Eight Day	\$ 15	\$ 30	\$ 30
Classified Waters Licences (see page 8)			
Classified Waters Licence (annual)	\$ 15	◆	◆
Class I Waters Licence	◆	\$ 40/day	\$ 40/day
Class II Waters Licence	◆	\$ 20/day	\$ 20/day

* You may buy as many One Day and Eight Day Licences (covering 8 consecutive days) as you need, but only one Annual Licence.

+ See definitions of "resident", "non-resident" and "non-resident alien" on page 96. Members of the Canadian armed services and students returning to B.C. may be eligible to purchase licences at the Resident rate. For more information, contact a Service BC Centre.

◆ Not available. See "Classified Waters Licences", page 8.

Note: Most licence fees include a conservation surcharge administered by the Habitat Conservation Trust Foundation.

PROOF OF IDENTITY AND AUTHORIZATION:

▶ When fishing, you must produce your angling licence and photo ID, on the request of an officer.

IF YOU ARE 16 YEARS OF AGE OR OLDER:

- ▶ You must have a valid basic licence to sport fish for any species of fish in non-tidal waters (including salmon) - see definition of "fish" on page 96.
- ▶ You must purchase appropriate supplementary licences and stamps.
- ▶ You must carry your licence while sport fishing and, if asked, produce it for inspection by a Conservation Officer, Fishery Officer, RCMP constable, Park Ranger in a park, or an Officer under the *Wildlife Act*.
- ▶ Basic and supplementary licences and stamps are not valid in National Parks.

IF YOU ARE UNDER 16 AND A RESIDENT OF B.C.+:

- ▶ You may sport fish without any licence or stamp (but must abide by the regulations).
- ▶ You do not need to be accompanied by a licence holder.
- ▶ You are entitled to your own quota of fish.

+ See definition of "Resident", page 96.

IF YOU ARE UNDER 16 AND NOT A RESIDENT OF B.C.+:

- ▶ You do not require any licence or stamp to sport fish, but you must be accompanied by a person 16 years or older who holds the appropriate licences and stamps.
- ▶ Any fish you keep must be counted as part of the catch and possession of your accompanying licence holder.
- ▶ If you want to catch and keep your own quota of fish, you must buy a licence and any necessary supplementary licences and stamps.

IF YOU ARE A RESIDENT OF B.C.+ AND DISABLED:

You may qualify for a fee reduction on your basic licence.

- To get an application form contact any Service BC Centre or write to:
 Fish and Aquatic Habitat Branch
 PO Box 9363 STN PROV GOVT
 Victoria BC V8W 9M2

Note: Refunds will not be issued for licences already purchased at the full price.

IF YOU ARE AN INDIAN AS DEFINED IN THE INDIAN ACT (CANADA) AND A RESIDENT OF B.C.+:

- ▶ You are not required to obtain any type of fishing licence or stamp to sport fish in non-tidal waters.

MÉTIS:

- ▶ A reminder that all Métis individuals intending to sport fish in non-tidal waters are required, under the *Wildlife Act*, to hold appropriate angling licences and stamps, and comply with all angling regulations.

WHAT TO DO IF YOU LOSE YOUR LICENCE:

- ▶ You must be in possession of a valid licence prior to resuming fishing.
- ▶ Do not buy a new licence. You are only permitted one annual angling licence per year.
- ▶ If you lose the licence that you purchased on-line, you can:
 - Reprint it from the Internet,
 - Get a Service BC Centre to reprint it for you, or
 - Get a licence vendor to reprint a copy (there may be a fee).
- ▶ Your retention record (see page 7) must be transferred to the new copy.

PURCHASING LICENCES



E-LICENSING

Non-Tidal Angling Licences are available on-line. The Non-Tidal (Freshwater) Fishing E-Licensing system allows anglers to register to obtain an Angler Number and purchase their basic Non-Tidal Angling Licence, Classified Waters Licences, White Sturgeon Conservation Licences and Conservation Surcharge Stamps, at any time.

WHERE TO BUY A LICENCE

To purchase your non-tidal angling licence on-line or for further information, please go to www.fishing.bc.ca.

Anglers may also obtain electronic licences from their local Service BC Centre or any licence vendor who may offer this service. For a listing of Service BC Centres and licence vendors, go to <http://www.env.gov.bc.ca/fw/fish/licences/#Purchasing>

CONSERVATION SURCHARGES

Your basic angling licence can be validated with up to five annual Conservation Surcharge Stamps described in detail below, plus a White Sturgeon Conservation Licence. The stamps are valid for the licence year (April 1 to March 31).

Note: If a copy of your basic licence is reprinted, all your retention records must be transferred to the new copy.

STEELHEAD

Your basic licence must be validated with a Conservation Surcharge Stamp **if you fish for steelhead anywhere in B.C.** (whether you keep or release your catch). In addition, a steelhead stamp is mandatory when fishing on most Classified Waters during certain specified periods, even when fishing for species other than steelhead. Refer to the regional tables for dates and exceptions.

This stamp is available with all annual and short-term basic licences, but you are limited to one stamp per year, regardless of how many short-term licences you buy. **You must immediately record your retention of hatchery steelhead on your basic angling licence.** Please retain your basic licence for the entire licence year as you may be requested to complete an annual steelhead survey.

NOTE: The ANNUAL province-wide quota for hatchery steelhead is 10. **All wild steelhead must be released.**

NON-TIDAL SALMON

Your basic licence must be validated with a Conservation Surcharge Stamp to keep a salmon of any legal size or species (other than kokanee) from non-tidal waters. A stamp is not required if you release all salmon caught. **You must immediately record your retention of adult chinook salmon on your basic angling licence.**

For definition of adult chinook see page 90.

For regulations related to angling for salmon in B.C. visit the Fisheries and Oceans Canada website at <https://www.pac.dfo-mpo.gc.ca/fm-gp/rec/index-eng.html>

KOOTENAY LAKE RAINBOW TROUT

Your basic licence must be validated with a Conservation Surcharge Stamp to keep rainbow trout over 50 cm from the main body of Kootenay Lake. **You must immediately record your retention on your basic angling licence.**

No Conservation Surcharge Stamp is required if you release all Kootenay Lake rainbow trout over 50 cm.

SHUSWAP LAKE CHAR

Your basic licence must be validated with a Conservation Surcharge Stamp to keep char over 60 cm caught in Shuswap Lake. **You must immediately record your retention on your basic angling licence.**

No Conservation Surcharge Stamp is required if you release all Shuswap Lake char over 60 cm.

SHUSWAP LAKE RAINBOW TROUT

Your basic licence must be validated with a Conservation Surcharge Stamp to keep rainbow trout over 50 cm from Shuswap Lake, Little Shuswap Lake, South Thompson River between Shuswap Lake and Little Shuswap Lake, Seymour, Anstey and Salmon arms and Mara Lake. **You must immediately record your retention on your basic angling licence.**

No Conservation Surcharge Stamp is required if you release all Shuswap Lake rainbow trout over 50 cm.

WHITE STURGEON

You must purchase a **White Sturgeon Conservation Licence**, in addition to your basic licence, if you fish for white sturgeon in the Fraser River Watershed (including tributaries) from the CPR Bridge at Mission to and including Williams Lake River in the Cariboo. This is a catch-and-release only fishery - all sturgeon must be released. See Guidelines for Angling White Sturgeon in B/C. at www.env.gov.bc.ca/fw/docs/ws_guidelines.pdf. Please note that this is the only white sturgeon fishery in the province's non-tidal waters.

CLASSIFIED WATERS LICENCES

The classified waters of B.C. are highly productive trout streams. These streams are classified as either **Class I** or **Class II** and are listed in the Water-Specific Tables for each Region. The Classified Waters Licensing System was created to protect the unique fishing opportunities provided by these waters, which contribute significantly to the province's reputation as a world-class fishing destination.

All anglers required to buy a basic angling licence must also purchase a Classified Waters Licence before fishing on a stream during the period when it is classified.

This licence is required in addition to the basic angling licence and any other stamps required by regulation. Also note that a **Steelhead Conservation Surcharge Stamp** is required at all times when fishing for steelhead, or when fishing classified waters during the period when steelhead are known to be present. The specific times when a Steelhead Stamp is mandatory are listed in the Water-Specific Tables for each Region.

IF YOU ARE A B.C. RESIDENT:

Your Classified Waters Licence is valid for the licencing year. This means you can fish on any Class I or Class II water in the province during the year.

If you are a NON-GUIDED "Non-Resident" or NON-GUIDED "Non-Resident Alien":

Your Classified Waters Licence for Class I or Class II waters is sold on a per diem basis and is date and water-specific. Although anglers may purchase as many Classified Waters Licences as they wish, **each licence may not exceed 8 consecutive days**. **A first-come-first-serve booking system is in place for these Kootenay Class II waters: Michel Creek, Skookumchuck Creek and the Wigwam River.**

If you are a GUIDED "Non-Resident" or a GUIDED "Non-Resident Alien":

Your Classified Waters Licence for Class I or Class II waters is sold on a per diem basis and is date and water-specific. If guided confirm with your angling guide before purchasing your licence. Although anglers may purchase as many Classified Waters Licences as they wish, **each licence may not exceed 8 consecutive days**.

EXCEPTION: Non-Resident Aliens (whether GUIDED or NON-GUIDED) may only purchase one Classified Waters Licence for the Dean River per licence year.

NOTE

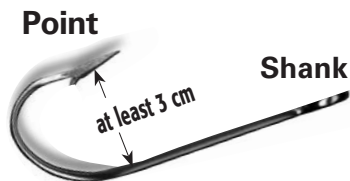
NON-GUIDED Non-Resident Aliens wishing to fish the Class I - Main Section of the Dean River should refer to pages 48 and 50 for details.

ALLOWABLE FISHING METHODS

Your basic fishing licence entitles you to:

- fish (with or without a rod) with one fishing line to which only one hook, one artificial lure OR one artificial fly is attached.
- angle with a downrigger, provided the fishing line is attached to the downrigger by a quick-release mechanism.
- ice fish with one line and one lure, artificial fly or other terminal attractor. It is your legal responsibility to warn other people of the existence of your ice hole and remove your ice hut before ice breakup.
- fish with a set line. You may only fish with a set line (an unattended line) in lakes of Region 6 & in lakes of Zone A of Region 7. You are allowed to use only one line with one hook (no smaller than 3 cm from point to shank - see below). Any game fish that you catch other than burbot must be released. Set lines must be marked with angler's name, address and telephone number.

Set Line Hook
(shown 1/2 size)



- fish with a spear or an arrow that is propelled by a spring, an elastic band, compressed air, a bow or by hand. Only non-game fish (such as carp) may be speared, except burbot which may also be speared in Regions 3, 5, 6, 7 and 8. No spear fishing of any other game fish (as defined on page 96), pacific salmon or protected species (page 10) is permitted anywhere in B.C. No spear fishing of any kind is permitted in Region 1, 2 and 4.
- trap crayfish with any number or size of traps for personal consumption. You must release all fin fish caught in your trap. To help sustain crayfish populations, you should release any crayfish that are less than 9 cm in total length as well as those bearing eggs or young.

All other methods of taking fin fish and crayfish are illegal.

IT IS UNLAWFUL TO....

Use barbed hooks or a hook with more than one point in any river, stream, creek or slough in B.C. (Note: the use of barbed hooks in lakes is permitted, unless noted in the Regional Water-Specific Tables).

- ▶ **Angle with a fishing line to which more than one artificial fly is attached** (i.e., to use "dropper flies").
- ▶ **Use a light** in any manner to attract fish, unless the light is submerged and attached to the fishing line within 1 m of the hook.
- ▶ **Fish with nets**, including dip nets, minnow nets, gill nets or cast nets.
- ▶ **Snag (foul hook) fish** (see definition, page 96). Any fish willfully or accidentally snagged must be released immediately.
- ▶ **Use more than one fishing line, EXCEPT** a person who is **alone in a boat on a lake** may angle with two lines.
- ▶ **Place any fishing gear in any water during a No Fishing period.**
- ▶ **Angle with a fishing line to which more than 1 kg of weight is attached** (this does not apply to downrigger weights).



- ▶ **Waste the fish you catch.** If your fish is not suitable for eating or if possession is illegal because of quotas, size limits or closed seasons, return the fish quickly and gently to the water.
- ▶ **Release fish in a harmful manner** if you are not going to keep your catch. Follow the catch and release tips outlined on page 11.
- ▶ **Buy, sell or barter** or attempt to buy, sell or barter any fish caught by sport fishing.
- ▶ **Damage or interfere with a trap set for furbearers.** If you believe the trap has been set illegally, report it to a Conservation Officer.
- ▶ **Have any live fish in your possession in the wild**, or move any live fish or live aquatic invertebrates around the province or transplant them into any waters of B.C. Do not keep angled fish alive in a "livewell" or other device, or on stringers, and never use live fish as bait or release your aquarium fish to the wild. **"High-grading" is illegal.**
- ▶ **Enter or cross cultivated land, posted land, private land or Indian Reserve land without proper permission.**
- ▶ **Please refer** to additional restrictions and requirements on pages 10-12.



RULES ON BAIT USAGE

"Bait" is any foodstuff or natural substance used to attract fish, other than wood, cotton, wool, hair, fur or feathers. It does not include fin fish, other than roe. It includes roe, worms and other edible substances, as well as scents and flavourings containing natural substances or nutrients.

Roe... you must not have more than 1 kg of roe (fish eggs) in your possession for use as bait unless the roe was obtained from a commercial source that lawfully obtained that roe, or you have in your possession the freshly dressed fish from which the roe in excess of 1 kg was taken. Carry a receipt with you if you purchased roe from a commercial source.

Aquatic invertebrates... you may use freshwater invertebrates (e.g. aquatic insects and crayfish) in streams as bait unless a bait ban applies. No person shall use as bait or possess for that purpose any freshwater invertebrate (this includes the aquatic stage of any insect, such as dragonfly nymphs or caddisfly larvae) at a lake.

Chumming... attempting to attract fish by depositing any substance in the water, is prohibited.

Fin fish... means all fish other than crustaceans, echinoderms, molluscs, shellfish and marine mammals. The use of fin fish (dead or alive) or parts of fin fish other than roe is prohibited throughout the province, with the following exception: You may use the head of fin fish or the headless body of fin fish as bait, only:

- when sport fishing for sturgeon in Region 2 only on the Fraser River, Lower Pitt River (CPR bridge upstream to Pitt Lake), Lower Harrison River (Fraser River upstream to Harrison Lake), or
- when set lining in lakes of Region 6 or in lakes of Zone A of Region 7.

PROVINCIAL REGULATIONS

QUOTAS

For all game fish, there is a quota or limit on the number of fish you may retain.

Refer to the Regional Chapters for Regional Daily Catch Quotas and to the Regional Water-Specific Tables for special quotas on some individual waters.

Daily quota ... the maximum number of fish of a given species, group of species, or size class that you may retain in one calendar day.

Possession quota ... no more than twice the daily quota unless otherwise specified (see definition, page 96).

Monthly quota ... the maximum number of fish that you are allowed to retain in one calendar month.

Annual quota ... the maximum number of fish that you are allowed to retain in one licence year (April 1 to March 31).

Quotas are not cumulative: you cannot possess a quota from each region that you fish. As a general guideline, never have in your possession while at or near any lake or stream, more fish than the allowable quota for that lake or stream. Check the Regional Regulations and Tables for daily catch quotas for B.C. sport fish.

SIZE LIMITS

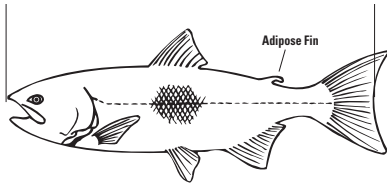
Size limits protect fish of certain sizes.

Measure your fish from the tip of the nose to the fork of the tail to determine its legal length.

Size limits are listed with quotas in the Regional Regulations and in the Regional Water-Specific Tables. If you catch a fish protected by a min. or max. size limit, release it as quickly and carefully as possible (see "Releasing Fish," page 11).

Minimum size limits allow fish to spawn at least once before they can be caught and kept.

There is no general minimum size limits for trout/char in B.C. waters, EXCEPT where specifically indicated in the Regional Daily

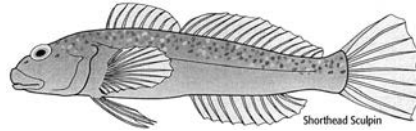


Catch Quotas or for waters listed in the Regional Water-Specific Tables.

Maximum size limits allow larger fish to be released to provide future fishing opportunities.

PROTECTED SPECIES

It is illegal to fish for, or catch and retain any of the fish listed below. If you accidentally catch one, you must release it right away where you captured it. The fish on this list are considered to be at risk in Canada and are legally protected by federal statutes.



SHORTHEAD SCULPIN

- Cultus Lake Sculpin
- Enos Lake Stickleback
- Misty Lake Stickleback
- Nooksack Dace
- Paxton Lake Stickleback
- Rocky Mountain Sculpin
- Shorthead Sculpin
- Salish Sucker
- Vananda Creek Stickleback
- Vancouver Lamprey
- Western Brook Lamprey (Morrison Creek population)
- White Sturgeon (Nechako, Upper Fraser, Kootenay and Columbia populations)

For more information on protected species, please visit Environment Canada's website at www.sararegistry.gc.ca.

NO FISHING AREAS

Most waters in B.C. are open to fishing for some species 24 hours of the day, every day of the year.

There are five basic exceptions:

- ▶ No fishing areas: See Regional Tables. No Fishing in the water specific tables apply to all species, are year round and apply to the entire water body (unless otherwise noted);
- ▶ Within Ecological Reserves (this page);
- ▶ Within 23 m downstream of the lower entrance to any fishway, canal, obstacle or leap;
- ▶ Within a 100 m radius of any government facility operated for counting, passing or rearing fish (e.g., fishway, fish hatchery) unless otherwise designated; and
- ▶ Within National Parks unless a specific location is identified as being open (see "National Parks" on this page).

Not all No Fishing areas are signed in the field. Make sure you read the Regional Regulations for the area in which you will be fishing. If you have any questions, contact the local Fish and Wildlife Regional Office.

ECOLOGICAL RESERVES

Fishing is prohibited in Ecological Reserves in B.C. A complete list of ecological reserves is available from BC Parks headquarters at:

PO Box 9398, STN PROV GOVT

Victoria BC V8W 9M9

or on the BC Parks website:

www.env.gov.bc.ca/bcparks/eco_reserve/ecoresrv/ecoresrv.html.

BC PARKS

Individuals visiting a Provincial Park, Conservancy, Recreation Area or Protected Area should be aware that the **Park Act** and its regulations apply, as do the sport fishing regulations in this Synopsis.

NOTE: The use of horses, motor vehicles, motorcycles, snowmobiles, other self-propelled vehicles or bicycles is generally prohibited in Provincial Parks, Conservancies and Recreation Areas except where specifically authorized. All motorized vehicles on park roads must be licensed. The use of aircraft to arrive or depart from some parks is restricted. Activities in parks may be regulated by signs posted on site. More information can be found at BC Parks website <http://www.env.gov.bc.ca/bcparks/>

NATIONAL PARKS

The seven National Parks within British Columbia are: Kootenay, Yoho, Glacier, Revelstoke, Pacific Rim, Gwaii Haanas and Gulf Islands.

Freshwater fishing is prohibited in National Parks unless opened under the National Parks Fishing Regulations. Where open, anglers require a National Park Fishing Permit to fish in park waters.

A provincial angling licence is not valid unless otherwise stated for any fresh water within National Parks or National Park Reserves.

National Park Fishing Permits and Regulations are available at park visitor centres and at some local commercial outlets. The National Parks Fishing Regulations may also be viewed at www.pc.gc.ca by selecting a park and clicking on "Activities," then "Fishing," or by contacting Parks Canada at 1-888-773-8888.

All fresh waters within **Pacific Rim National Park Reserve, Gwaii Haanas National Park Reserve and Gulf Islands National Park Reserve** are closed to fishing throughout the **2019-2021** season.

For information about the **2019-2021** season, contact Parks Canada.

PROVINCIAL REGULATIONS

HANDLING YOUR CATCH

WRAP IT RIGHT!

Restriction on cleaning and canning your catch in non-tidal water (for all species except salmon)

To comply with the law, follow these simple guidelines when you clean and transport your fish.

- ▶ **Do not can, bottle or fillet fish** caught by sport fishing in non-tidal waters except at your permanent residence (commercial canning of these fish is not permitted).
- ▶ **Leave the head, tail and all fins on your catch** until you get them to your permanent (ordinary) residence. We suggest you immediately remove the gills and internal organs of any fish you keep to reduce spoilage.
- ▶ **Do not freeze fish together in an unrecognizable block.**
- ▶ Please refer to the fish cleaning guidelines in "Angling Safety in Bear Country" in the Centre Colour Section.
- ▶ The management of salmon fisheries in B.C., in both tidal and freshwater, is the responsibility of Fisheries and Oceans Canada (DFO). Information about packaging and transporting salmon is available at <https://www.pac.dfo-mpo.gc.ca/fm-gp/rec/salmon-saumon-eng.html>.

TRANSPORTING AND EXPORTING FISH

In order to enforce quotas and size limits, our officers **must be able to count, measure and identify your catch.**

If you caught the fish yourself you must:

- ▶ Keep your angling licence handy while travelling.
- ▶ Transport or possess no more than your legal limit.
- ▶ Ensure your fish can be identified, counted and measured if necessary (see "Wrap it Right").

If you are transporting fish for someone else:

- ▶ Obtain and carry a signed letter from that person with the following details: the angler's name, address, telephone number and fishing licence number; when and where the fish were caught; the date and place at which you were given the fish; the number, species and size of the fish

that you have been given and the name and address of the person to whom the fish are to be delivered.

- ▶ If you will be exporting the fish from B.C., carry the letter and insure that it is available for inspection by fishery enforcement and/or customs officers if requested to do so.

If someone else caught the fish and gave it to you for your personal consumption:

- ▶ Keep in your possession a signed letter from the angler until you have eaten the fish.
- ▶ The letter should list the name, address and telephone number of the angler who gave you the fish; the number, species and size of the fish; and when and where the fish were caught.

RELEASING FISH THE GENTLE WAY



There is a growing trend among anglers to release, unharmed, the fish they catch (catch and release). A fish that appears unharmed may not survive if carelessly handled, so please abide by the following:

- Play and release fish as rapidly as possible. A fish played for too long may not recover. Keep fish immersed in water unless you have chosen to legally harvest the fish. A fish out of water is suffocating. Every second a fish is out of the water decreases its chance of survival by 1%. Also, internal injuries and scale loss are much more likely to occur when a fish is out of the water.
- Keep the eyes of a fish covered, if possible, when unhooking it. Fish don't have eyelids or pupils that constrict; therefore, their eyes cannot adjust to an increase in light intensity. Covering a fish's eyes in shallow water (without touching the eyes or pushing down on

the gills) can reduce the amount they struggle and minimize stress.

- Carry needle-nose pliers. Grab the bend or round portion of the hook with your pliers, twist pliers upside down, and the hook will dislodge. Be quick, but gentle. Single barbless hooks are recommended, if not already stipulated in the regulations.
- Any legal fish that is deeply hooked, hooked around the gills or bleeding should be retained as part of your quota. If the fish cannot be retained legally, you can improve its chances for survival by cutting the leader and releasing it with the hook left in.
- Nets used for landing your catch, should have fine mesh and a knotless webbing to protect fish from abrasion and possible injury.
- If you must handle the fish, do so with your bare, wet hands (not with gloves). Gloves can remove the protective slime that aids in their survival. Keep your fingers out of the gills, and don't squeeze the fish or cause scales to be lost or damaged. Leave fish in the water for photos. If you must lift a fish that will be subsequently released, then provide support

by cradling one hand behind the front fins and your other hand just forward of the tail fin. Minimize the time out of the water. If the fish cannot remain upright on its own, hold the fish in the water to recover. If fishing in a river, point the fish upstream; when it begins to struggle and can remain upright let it go.

- Fish out of water. Taking a fish out of water can harm fish. If you plan on releasing the fish you catch make every effort to keep it in the water.



Catch and release on the St Mary River Bruce Nielsen

ANGLING GUIDES IN B.C.

WHO NEEDS AN ANGLING GUIDE LICENCE?

In British Columbia a person commits an offence if a person does not hold a valid angling guide or assistant angling guide licence and acts as a **“guide for fish”** or offers to do so.

A person acts as a **“guide for fish”** when a person does one or more of the following activities for compensation or reward (either received or promised):

1. Accompanies another person and assists that person to angle; OR
2. Attends another person at or near an angling site in a way that directly or indirectly assists that person to angle; OR
3. Transports another person to and from an angling site, or between angling sites, for the purpose of angling.

It is also an offence for an angling guide to employ another person to **“guide for fish”** if that person does not hold an assistant angling guide licence.

Note: There are **exemptions** from the angling guide licensing requirements for certain uses of aircraft and motor vehicles for commercial purposes. There are also exemptions for some fishing school operations. For more information about angling guide requirements and exemptions please contact a Fish & Wildlife Regional Office.

IS YOUR ANGLING GUIDE LICENCED?

Anglers who use the services of an **unlicensed** angling guide risk being convicted of an offence.

Anglers securing the services of an Angling Guide can be certain that person is licensed by:

- Asking to see their current Angling Guide Licence (or Assistant Angling Guide Licence); OR
- Confirming their status by contacting FrontCounter BC (FCBC) at one of the following:

- By Phone: Toll free at 1-877-855-3222, from outside North America ++1-778-372-0729

- By Email: FrontCounterBC@gov.bc.ca

HOW TO BECOME AN ANGLING GUIDE

Detailed information on basic eligibility, the Angling Guide Exam, and the subsequent steps to obtaining a new Angling Guide Licence is available on the FCBC website www.frontcounterbc.gov.bc.ca/info/.

REGION 1 - Vancouver Island

The Management Unit boundaries indicated on the map below are shown only as a reference to help anglers locate waters in the region. For more precise Management Unit boundaries, please consult one of the commercial Recreational Atlases available for B.C.

Fish and Wildlife Regional Office

(250) 751-7220
2080A Labieux Rd
Nanaimo BC V9T 6J9

Conservation Officer Service

Please call 1-877-952-7277 for recorded information or to make an appointment: at any of the following Field Offices:

Black Creek, Campbell River, Duncan, Nanaimo, Port Alberni, Port McNeill, Queen Charlotte City, and Victoria:

R.A.P.P.

Report All Poachers and Polluters

Conservation Officer 24 Hour Hotline
1-877-952-RAPP (7277)

Cellular Dial #7277

Please refer to page 94 for more information

www.rapp.bc.ca

FOR SALMON INFORMATION

Fisheries and Oceans Canada

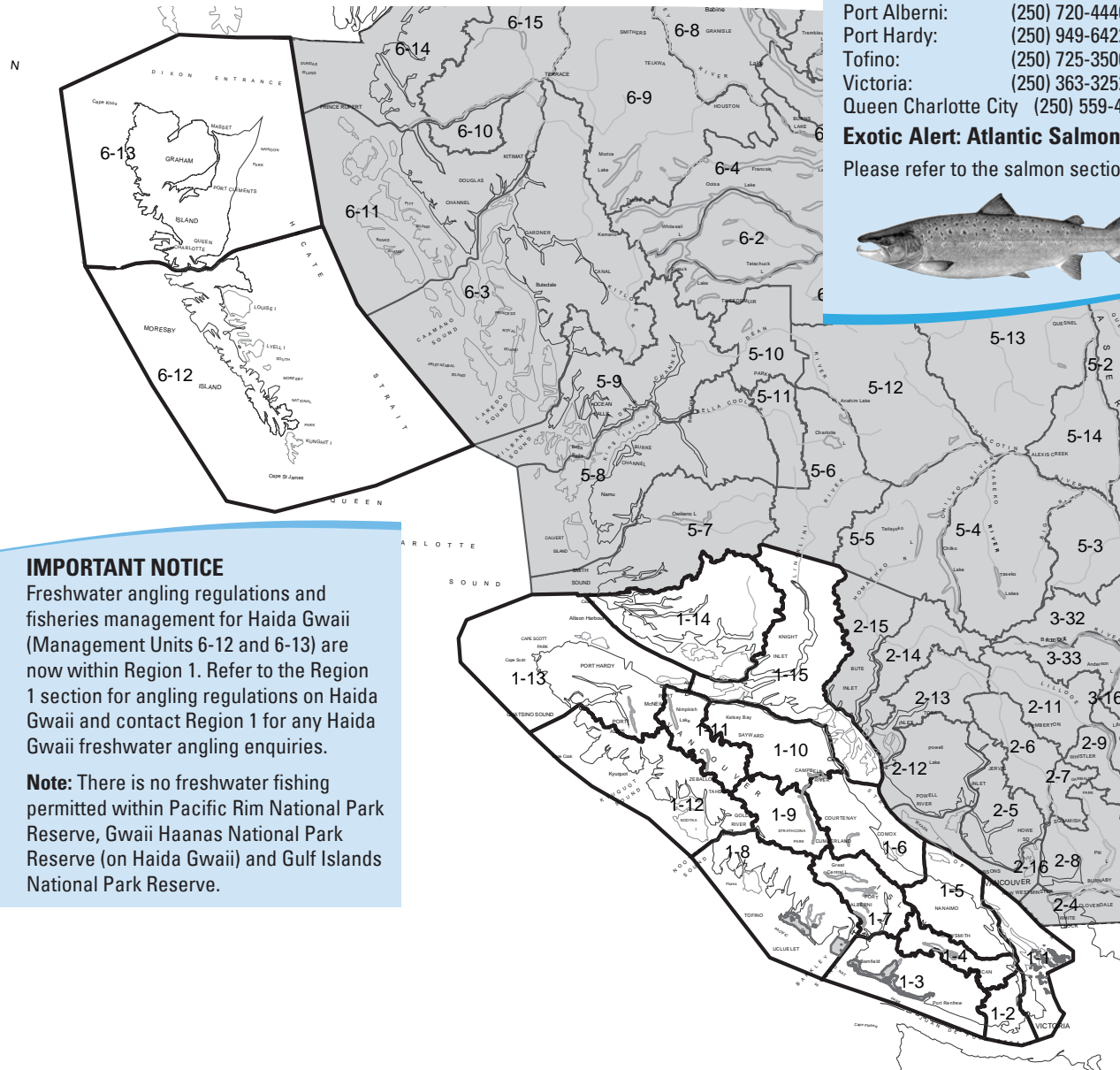
District Offices (DFO)

Central Coast

(Bella Coola):	(250) 799-5345
Campbell River:	(250) 850-5701
Duncan:	(250) 746-6221
Gold River:	(250) 283-9075
Masset:	(250) 626-3316
Nanaimo:	(250) 754-0230
Port Alberni:	(250) 720-4440
Port Hardy:	(250) 949-6422
Tofino:	(250) 725-3500
Victoria:	(250) 363-3252
Queen Charlotte City	(250) 559-4413

Exotic Alert: Atlantic Salmon

Please refer to the salmon section, p. 90



IMPORTANT NOTICE

Freshwater angling regulations and fisheries management for Haida Gwaii (Management Units 6-12 and 6-13) are now within Region 1. Refer to the Region 1 section for angling regulations on Haida Gwaii and contact Region 1 for any Haida Gwaii freshwater angling enquiries.

Note: There is no freshwater fishing permitted within Pacific Rim National Park Reserve, Gwaii Haanas National Park Reserve (on Haida Gwaii) and Gulf Islands National Park Reserve.

REGION 1 - Vancouver Island

REGIONAL REGULATIONS

GENERAL RESTRICTIONS

Summer closure: No fishing in any stream in Management Units 1-1 to 1-6 from July 15 to August 31 (see water specific regulations table for exceptions).

Single barbless hook: must be used in all streams of Region 1, all year.

Bait ban: excluding Haida Gwaii, applies to all streams of Region 1, all year, with some important exceptions. Check the tables.

STREAMS include rivers, creeks and sloughs.

Cutthroat Trout Reward Tag Program

Comox Lake, Cowichan Lake, Horne Lake and Oyster River: \$100 reward tags are being used to assess the cutthroat trout fishery. Refer to page 86 for instructions on what to do if you catch a fish with a reward tag.

REGION 1 DAILY QUOTAS (EXCLUDING HAIDA GWAII) (See tables for exceptions)

Trout: 4, not more than

- 1 over 50 cm (2 hatchery steelhead over 50 cm allowed)
- 2 from streams (must be hatchery)

And you must release:

- All wild steelhead
- All wild trout from streams
- All char (includes Dolly Varden)

Note: There is no general minimum size limit for trout in lakes or hatchery origin trout in streams.

Bass: unlimited (see water specific regulations table for exceptions and mercury advisory below)

Crayfish: 25

Kokanee: 5 (none from streams)

White Sturgeon: CATCH AND RELEASE ONLY

Yellow perch: unlimited

HAIDA GWAII DAILY QUOTAS

(See tables for exceptions):

Trout/char: 5, but not more than

- 1 over 50 cm
- 3 Dolly Varden
- 2 from streams

And you must release:


- Trout/char under 30cm from streams
- All wild steelhead

Kokanee: 10 (none from streams)

MERCURY ADVISORY

Mercury levels in larger Smallmouth Bass in lakes on Vancouver Island and the Gulf Islands may be above national guidelines. Mercury levels tend to increase with the size of the fish and larger Smallmouth Bass generally have higher levels of mercury. The general public, especially children and women of child bearing age, including pregnant and breastfeeding women, are recommended to limit their consumption of Smallmouth Bass. More information on mercury in fish and fish consumption can be found in the HealthLinkBC Food Safety: Mercury in Fish at <https://www.healthlinkbc.ca/healthlinkbc-files/mercury-fish>. It is advised to regularly check the online Freshwater Fishing Regulation Synopsis for more up-to-date information (<http://www.env.gov.bc.ca/fw/fish/regulations/>).

WILD ORIGIN TROUT



HATCHERY ORIGIN TROUT




TABLE LEGEND

See the following tables for exceptions and additional regulations on specific waters.



Stocked Lake or Stream (not all stocked lakes listed, see page 87)

CW Classified Waters Licence required to fish Class I or Class II waters, see page 8

* Including tributaries

Wheelchair Accessible

Youth/Disabled Accompanied Water

POSSESSION QUOTAS

Possession quotas = 2 daily quotas

ANNUAL QUOTAS

Annual catch quota for all B.C.: 10 steelhead per licence year (only hatchery steelhead may be retained in B.C.)

DAILY & ANNUAL QUOTAS FOR SALMON

Please refer to the NOTICE on page 90 for Salmon Regulations.

WILD TROUT RELEASE ALL STREAMS REGULATION

Anglers note there is a region wide regulation (excluding Haida Gwaii) requiring the release of all wild origin trout in streams. This regulation allows only hatchery origin trout in streams to be harvested. In Region 1, hatchery origin trout from streams can be distinguished from wild origin trout by the presence of a healed scar in place of the adipose fin. Please note, **this regulation does not apply to lakes**. For more information please contact regional fisheries staff at (250) 751-7220.

REGION 1 - Vancouver Island

WATER-SPECIFIC REGULATIONS

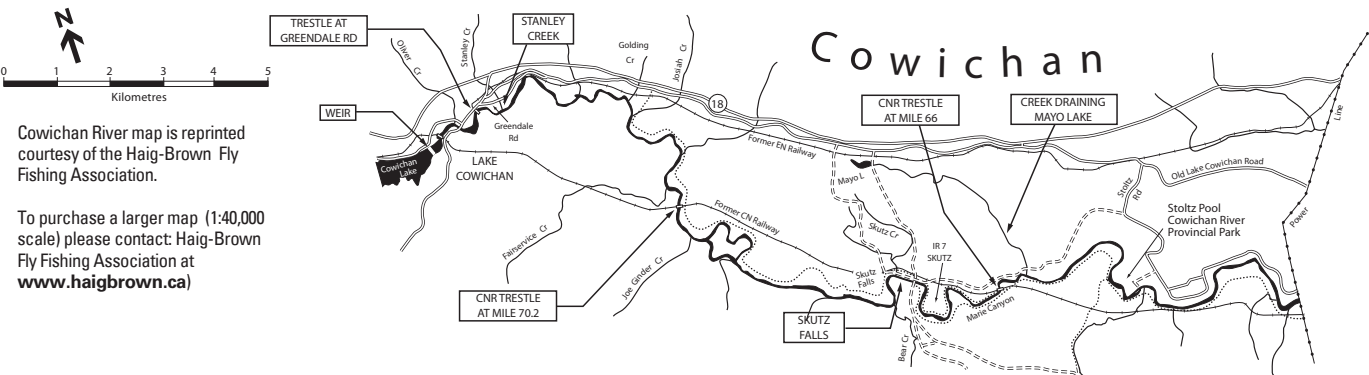
WATER BODY - MANAGEMENT UNIT *Includes Tributaries		EXCEPTIONS TO THE REGIONAL REGULATIONS
ADAM RIVER (EXCEPT Eve River) *	1-10	Artificial fly only upstream of Eve River, to Highway 19 bridge
AHNUHATI RIVER *	cw 1-15	Class II water Apr 1 - Oct 31; Steelhead Stamp mandatory Apr 1-June 30
ALICE LAKE	1-13	Bait ban, single barbless hook, No trout over 50 cm
AMOR LAKE	1-10	Trout daily quota = 2
AMOR DE COSMOS CREEK	1-10	No Fishing from upper falls downstream 1 km to (Bear River) logging road bridge 3 km from tidewater No Fishing from mouth to falls about 4 km upstream, Dec 1-May 31
"ANDERSON" LAKE	1-3	Artificial fly only, bait ban, single barbless hook Trout and kokanee release * Unnamed lake in the Walbran Creek Watershed approximately 7 km W/SW of Mt. Walbran
ANTLER LAKE	➡ 1-9	No powered boats
ARTLISH RIVER *	1-12	No Fishing upstream of the boundary signs at the bridge crossing approximately 10 km from the mouth, Nov 1-Apr 30
ASH RIVER	1-7	No Fishing from Elsie Lake to Dickson Lake No Fishing from Dickson Lake to signs 200 m downstream of Lanternman Falls, Dec 1-Apr 30 No Fishing from Dickson Falls downstream 30 m to signs
BAINBRIDGE LAKE	1-7	No angling from boats; ♿ Youth/Disabled Accompanied Water year round (see page 5 in the Provincial Regulations)
BEAR LAKE	1-4	See Cowichan Lake
BEAR RIVER	1-10	See Amor de Cosmos Creek
BEAVER LAKE	➡ 1-1	Smallmouth bass daily quota = 4; Engine power restriction - 7.5 kW (10 hp)
BENSON RIVER *	1-13	Fly fishing only
"BIG QUALICUM" RIVER	1-6	See Qualicum River
BLACK CREEK *	1-6	No Fishing Dec 1-May 31 and July 15-August 31
BLACKBURN LAKE	1-1	No powered boats
BLACKWATER LAKE	1-10	Trout daily quota = 2
BONANZA LAKE	1-11	Bait ban, single barbless hook, no trout over 50 cm
BOOT LAKE	➡ 1-10	Bait ban, single barbless hook, trout daily quota = 2
BRANNEN LAKE	➡ 1-5	Speed restriction on parts (60 km/h)
BROWNS RIVER	1-6	No Fishing
BUTTLE LAKE'S TRIBUTARIES	1-9	Fly fishing only; Except Thelwood Creek is closed all year
(Lower) CAMPBELL LAKE'S TRIBUTARIES	1-6	No Fishing Feb 1-July 15 including Campbell River between Strathcona Dam and (Lower) Campbell Lake
CAMPBELL RIVER	1-10	No Fishing between Elk Falls and John Hart Dam Power Station No Fishing from Strathcona Dam downstream 100 m No Fishing from the boundary sign at the end of Maple Street downstream to the boundary sign at the cement block, Aug 1-Oct 31 No Fishing in any tributaries (except Quinsam River), Dec 1-May 31 From John Hart Dam Power Station to power line crossing approximately 200 m upstream of Quinsam River confluence: fly fishing only year-round Artificial fly only downstream of power line crossing approximately 200 m upstream of Quinsam River: Dec 1-May 31 No boats between Elk Falls and John Hart Dam Power Station
CARNATION CREEK *	1-3	No Fishing
CATHERINE CREEK	1-10	No Fishing
CAYCUSE RIVER	1-3	Fly fishing only upstream of and including Hatton Creek, No Fishing July 15-August 31
CHEMAINUS RIVER	1-5	No Fishing downstream of Bannan Creek * July 1-Sept 30 No Fishing upstream of Bannan Creek * Dec 1-Sept 30 No Fishing from Copper Canyon Falls downstream 100 m to the fishing boundary signs
CHICADEE LAKE	➡ 1-6	Electric motors only
CLAUD ELLIOTT CREEK	1-10	No Fishing
CLAUD ELLIOTT LAKE	1-10	No trout over 50 cm; bait ban, single barbless hook
CLEAR LAKE (Quadra Island)	1-15	Electric motors only
CLUXEWE RIVER *	➡ 1-13	No Fishing upstream of the West Main logging road bridge (approximately 7.5 km upstream of the Highway 19 bridge), Dec 1-May 31
COLQUITZ RIVER *	1-1	No Fishing
COMOX LAKE	1-6	No wild rainbow trout over 50 cm
CONSORT CREEK *	1-10	No Fishing
COPPER CREEK	cw 6-12	No Fishing from Skidegate Lake to signs at second bridge 6km upstream of tidal boundary, Feb 1-Apr 30 Cutthroat trout release Class II water Sept 1-Apr 30*; Steelhead stamp mandatory Dec 1-Apr 30 *
COURTENAY RIVER	1-6	No Fishing Dec 1-Sept 30; Speed restriction on part (8 km/h),
COUS CREEK	1-7	No Fishing Nov 1 - Apr 30
COWICHAN LAKE (including Bear Lake)	1-4	Cutthroat trout daily quota = 2 (none over 50 cm) Bait ban and single barbless hook, Nov 15-Apr 15 Speed restriction on parts (8 km/h), plus overall 10 km/h speed restriction within 60 m of shore

NOTE: If a lake or stream is NOT listed here, then only the Provincial Regulations (pages 9-11) and the Regional Regulations (page 14) apply. New restrictions are highlighted in blue. Check for any in-season changes at: www.env.gov.bc.ca/fw/fish/regulations/.

REGION 1- Vancouver Island

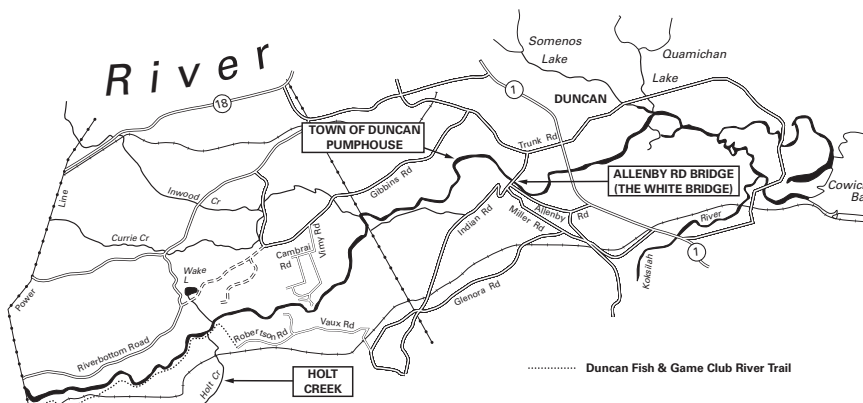
WATER-SPECIFIC REGULATIONS

WATER BODY - MANAGEMENT UNIT * Includes Tributaries		EXCEPTIONS TO THE REGIONAL REGULATIONS
COWICHAN RIVER (see map below)	1-4	No Fishing July 15-August 31, No Fishing from weir (dam) at Cowichan Lake's outlet to Greendale trestle, Nov 15-Apr 15 No Fishing in tributaries upstream of and including Holt Creek Fly fishing only upstream of CNR trestle (Mile 66) Sept 1-Nov 15 No Fishing downstream of the CNR Mile 66 trestle between Sept 1-Nov 15 Fly fishing only from signs at Greendale trestle to CNR bridge (mile 70.2) Speed restriction (8 km/h) and engine power restriction - 7.5 kW (10 hp) on parts
CRAIGFLOWER CREEK *	1-1	No Fishing
CRANE LAKE	1-10	Trout release; bait ban, single barbless hook
CRESCENT LAKE	1-10	Trout release; bait ban, single barbless hook
CRUICKSHANK RIVER *	1-6	No Fishing
CUSHEON LAKE	1-1	Electric motors only
DATLAMEN CREEK *	6-13	Class II water Sept 1-Apr 30; Steelhead Stamp mandatory Dec 1-Apr 30
DAVIE RIVER *	1-11	No Fishing downstream of Schoen Lake, Dec 1-May 31
DEENA CREEK	6-12	No Fishing upstream of fishing boundary signs posted at second bridge approximately 5 km upstream of the tidal boundary *, Feb 1-May 31; Cutthroat trout release Class II water Sept 1-Apr 30; Steelhead Stamp mandatory Dec 1-Apr 30
DICKSON LAKE	1-7	No trout over 50 cm; bait ban, single barbless hook
DIMPLE LAKE	1-3	Trout release; bait ban, single barbless hook
DIVER LAKE	1-5	Electric motors only; ★ wheelchair accessible fishing platform located in Diver Lake Park
DONNER LAKE	1-9	No powered boats
DOUGAN LAKE	1-4	Electric motors only
DURRANCE LAKE	1-1	Electric motors only
ECHO LAKE	1-6	Electric motors only
ELK LAKE	1-1	Smallmouth bass daily quota = 4 Engine power restriction on parts - 7.5 kW (10 hp); no vessels on parts, no powered boats on parts, no towing on parts ★ A wheelchair accessible fishing pier is located on the lake's NW shore via Brookleigh Road
ELK RIVER (Also see Buttle Lake *)	1-9	Fly fishing only
ENGLISHMAN RIVER	1-5	No Fishing July 15-August 31 No Fishing from lower falls in Englishman River Park to signs approximately 100 m downstream No Fishing downstream of the lower falls in Englishman River Falls Provincial Park to the Top Bridge crossing at the end of Allsbrook Road *, Dec 1-May 31
ESARY LAKE	1-6	Trout release; bait ban, single barbless hook
EVE RIVER *	1-10	No Fishing upstream of the fishing boundary signs (near the South Main bridge crossing) located approximately 5.4 km downstream of the Hwy 19 bridge, Dec 1-May 31
FAIRY LAKE	1-3	Trout daily quota = 1 (none over 50 cm); bait ban, single barbless hook; Engine power restriction - 7.5 kW (10 hp)
FAREWELL LAKE	1-10	Trout daily quota = 1 (none over 50 cm); artificial fly only, bait ban, single barbless hook
FICKLE LAKE	1-10	No trout over 50 cm; bait ban, single barbless hook
FLORA LAKE	1-4	Trout release; bait ban, single barbless hook
FORBUSH LAKE	1-6	No trout over 50 cm; bait ban, single barbless hook
FRENCH CREEK *	1-5	No Fishing Dec 1 - May 31 and July 15-August 31
FULLER LAKE	1-5	Smallmouth bass daily quota = 4; Electric motors only; ★ wheelchair accessible fishing platform is located in Fuller Lake Park
GLEN LAKE	1-2	Electric motors only; fishing platform is located in Glen Lake Park
GOLD LAKE	1-9	No trout over 50 cm; bait ban, single barbless hook
GOLD RIVER	1-9	No Fishing upstream of, but excluding the Muchalat River * No Fishing downstream of the Muchalat River *, Dec 1-May 31 (see Muchalat River and Heber River for specific restrictions) No Fishing between the cascade falls (located approximately 6.5 km upstream of Muchalat Inlet, UTM 709137E, 5512420N) and fishing boundary signs approximately 80 m downstream No powered boats



WATER BODY - MANAGEMENT UNIT * Includes Tributaries		EXCEPTIONS TO THE REGIONAL REGULATIONS
GOLDSTREAM RIVER *	1-2	No Fishing
GORDON RIVER *	1-3	No Fishing July 15-August 31 No Fishing upstream of Bugaboo Creek, Dec 1 - Apr 30; artificial fly only upstream of Bugaboo Creek when open
GRACIE LAKE	1-7	Electric motors only
GRAHAM LAKE	1-6	Electric motors only
GREAT CENTRAL LAKE	1-7	No Fishing Jan 1-Apr 30, from the dam to fishing boundary signs approximately 50m upstream (southwest) of the Ash Main bridge Single barbless hook, no wild rainbow trout over 50 cm
GREEN LAKE	1-5	Electric motors only
GREENSTONE CREEK *	1-10	No Fishing
GUNFLINT LAKE	1-15	Trout release; bait ban, single barbless hook; electric motors only
HAGUE LAKE	1-15	Electric motors only
HARRIS CREEK *	1-3	No Fishing July 15-August 31, No Fishing upstream of and including Hemmingsen Creek *
HAREWOOD (Extension) LAKE	1-5	Trout daily quota = 2
HASLAM CREEK	1-5	No Fishing
HAWARTH LAKE	1-9	No Fishing
HEALY (Panther) LAKE	1-5	Trout release; fly fishing only, bait ban, single barbless hook
HEALY LAKE'S OUTLET STREAM	1-5	No Fishing
HEBER RIVER	1-9	No Fishing downstream of top of the lower canyon, located approximately 1.3 km upstream of the Gold River confluence No Fishing upstream of top of the lower canyon, Dec 1 - Apr 30 Fly fishing only downstream of Saunders Creek to the top of the lower canyon, May 1 - Nov 30
HEMMINGSEN CREEK *	1-3	No Fishing
HENRY LAKE	1-5	Trout release; artificial fly only, bait ban, single barbless hook
HIGGINS LAKE	1-10	Trout release; bait ban, single barbless hook
HOLLAND LAKE	1-5	No powered boats
HONNA RIVER *	CW 6-13	Cutthroat trout release Class II water Sept 1-Apr 30; Steelhead Stamp mandatory Dec 1-Apr 30
IDA LAKE	1-11	No trout over 50 cm; bait ban, single barbless hook
ILLUSION LAKES	1-6	No powered boats
JASPER LAKE	1-10	Trout release; bait ban, single barbless hook
JOHN HART LAKE'S TRIBUTARIES	1-10	No fishing Apr 15-July 15 (includes channel downstream of Ladore Dam)
JUNE LAKE	1-7	Trout daily quota = 2
KAKWEIKEN LAKE	1-15	Trout release; bait ban, single barbless hook
KAKWEIKEN RIVER *	CW 1-15	Class II water Apr 1 - Oct 31; Steelhead Stamp mandatory Apr 1-June 30
KEMP LAKE	1-2	No powered boats
KEOGH RIVER	1-13	No Fishing downstream of lower fish counting fence near tidewater No Fishing in all parts *, Dec 1-May 31
KINGCOME RIVER *	CW 1-14	Class II water Apr 1 - Oct 31; Steelhead Stamp mandatory Apr 1-June 30
KOKISH RIVER	1-11	No Fishing from boundary signs in Kokish canyon to Ida Lake, Nov 1-Apr 30; No Fishing from the log boom located approximately 100 m upstream of the IPP intake to signs at the tail of the canyon pool located approximately 250 m downstream No Fishing between signs at the IPP tail race confluence downstream approximately 500 m to signs
KOKSILAH RIVER *	1-4	No Fishing Dec 1-May 31 and July 1-Sept 30
LAKE WESTON ("Weston Lake")	1-1	Trout daily quota = 1 (none over 50 cm); bait ban, single barbless hook; electric motors only
LANGFORD LAKE	1-2	Smallmouth bass daily quota = 4; Electric motors only; fishing platforms are available off Leigh Road and the Nixon Trail

FISH OUT OF WATER! Taking a fish out of water can harm fish. If you plan on releasing the fish you catch make every effort to keep it in the water.



REGION 1 - Vancouver Island

WATER-SPECIFIC REGULATIONS

WATER BODY - MANAGEMENT UNIT * Includes Tributaries		EXCEPTIONS TO THE REGIONAL REGULATIONS
"LINK" RIVER	1-13	See Marble River
LITTLE MAIN LAKE (Quadra Island)	1-15	Bait ban and single barbless hook, Nov 1-Apr 30; electric motors only
LITTLE QUALICUM RIVER	1-6	No Fishing July 15-August 31, No Fishing - All tributaries No Fishing from the falls in Little Qualicum Falls Provincial Park downstream to the hatchery fence, Dec 1-May 31 The standard 100 m closure around a fish rearing facility has been reduced to a no fishing area from the hatchery fence to signs approximately 35 m downstream Fly fishing only, Sept 1-Nov 30 (where open)
LIZARD LAKE	➔ 1-3	Trout daily quota = 2; bait ban, single barbless hook; electric motors only
LIZARD POND	1-7	Trout daily quota = 1; artificial fly only, bait ban, single barbless hook
LOIS LAKE	➔ 1-4	Trout daily quota = 1; Artificial fly only, bait ban, single barbless hook
LONG LAKE (Nanaimo)	➔ 1-5	Speed restriction on parts (60 km/h); ★ wheelchair accessible fishing platform is located in Loudon Park
LOON LAKE	➔ 1-7	Electric motors only
MACKTUSH CREEK	1-7	No Fishing
MAGGIE LAKE	1-8	No wild rainbow trout over 50 cm; bait ban, single barbless hook
MAHATTA RIVER	1-13	No Fishing Nov 1-Apr 30
MAIN LAKE (Quadra Island)	1-15	Bait ban and single barbless hook, Nov 1-Apr 30; Engine power restriction - 7.5 kW (10 hp)
MAMIN RIVER *	cw 6-13	Class II water Sept 1-Apr 30; Steelhead Stamp mandatory Dec 1-Apr 30 No Fishing upstream of fishing boundary signs posted on third bridge approximately 10 km upstream of the tidal boundary, Feb 1-Apr 30
MAPLE LAKE	➔ 1-6	Electric motors only
MARBLE ("Link") RIVER (only between Victoria and Alice lakes)	1-13	Fly fishing only *
MARTHA LAKE	➔ 1-10	Trout release; bait ban, single barbless hook
MATHESON LAKE	➔ 1-2	Electric motors only
"MAXWELL LAKE" (Lake Maxwell)	1-1	Electric motors only
MAYO LAKE	➔ 1-4	☺ Youth/Disabled Accompanied Water (see page 5 in the Provincial Regulations)
MCKENZIE LAKE	1-2	No powered boats
MCNAIR LAKE	1-10	Trout release; bait ban, single barbless hook
MEGIN LAKE	1-8	No trout over 50 cm; bait ban, single barbless hook
MICHAEL LAKE	1-5	No powered boats
MILLER CREEK *	1-6	No Fishing
MINE LAKE	1-15	Engine power restriction - 7.5 kW (10 hp)
MISTY LAKE	1-13	No Fishing (located in an Ecological Reserve)
MOHUN CREEK *	1-10	No Fishing Dec 1-May 31 No Fishing from Menzies Bay logging mainline bridge crossing to Morton Lake
MORTE LAKE	1-15	Electric motors only
MUCHALAT RIVER *	1-12	No Fishing Dec 1 - May 15; No wild rainbow trout over 50 cm
MYRA LAKE	1-10	No Fishing
NAHMINT LAKE	1-7	No trout over 50 cm; bait ban, single barbless hook; engine power restriction 7.5 kW (10 hp)
NAHMINT RIVER	1-7	No Fishing Nahmint River (upstream and downstream of the lake), Dec 1-Apr 30; flyfishing only upstream of Nahmint Lake when open

WATER BODY - MANAGEMENT UNIT
* Includes Tributaries

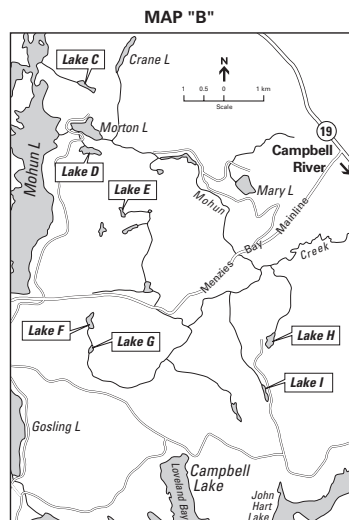
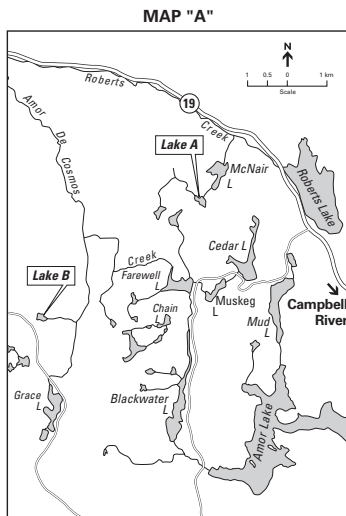
EXCEPTIONS TO THE REGIONAL REGULATIONS

NANAIMO RIVER	1-5	<p>No Fishing July 15-August 31</p> <p>No Fishing from power line crossing at "Bore Hole" upstream to fishing boundary signs at the mouth of Boulder Creek</p> <p>No Fishing from the Cedar Road bridge upstream approximately 400 m to the white square boundary signs near the Hwy 19 bridge, Sept 15-Oct 30</p> <p>No Fishing upstream of the Hwy 1 bridge *, Dec 1-May 31</p> <p>Artificial fly only upstream of the westernmost of the two Nanaimo Lakes, known locally as "Second" Lake, including tributaries</p> <p>Engine power restriction on parts - 7.5 kW (10 hp)</p>
NIMPKISH RIVER *	1-11	No Fishing upstream of Davie River, Dec 1-May 15
NITINAT LAKE	1-3	Note: Nitinat Lake is tidal water; tidal regulations apply and a (federal) Tidal Waters Sport Fishing Licence is required
NITINAT RIVER *	1-4	<p>Exempt from July 15-August 31 summer closure</p> <p>No Fishing upstream of Parker Creek</p> <p>No Fishing between fishing boundary signs approximately 100 m upstream of and downstream of "Red Rock Pool," approximately 2 km (by road) south of the Nitinat River bridge, Aug 25-Dec 31</p> <p>No Fishing between boundary signs approximately 50 m upstream of and downstream of the Nitinat River bridge, Aug 25-Oct 15</p>
NOLA LAKE	1-9	No Fishing
O'CONNELL LAKE	1-13	No trout over 50 cm; bait ban, single barbless hook
OYSTER RIVER	1-6	<p>Exempt from July 15-August 31 summer closure</p> <p>No Fishing upstream of the confluence with Little Oyster River *, Dec 1-June 30</p>
PALLANT CREEK *	6-12	Class II water Sept 1-Apr 30; Steelhead Stamp mandatory Dec 1-Apr 30
PANTHER LAKE	1-5	See Healy Lake
PERRY LAKE	1-12	Trout daily quota = 1 (none over 50 cm); bait ban, single barbless hook
"PETE'S POND" Unnamed lake at the head of San Juan River	1-3	Trout release; artificial fly only, bait ban, single barbless hook
PRIOR LAKE	1-2	No powered boats
PROSPECT LAKE	1-2	Smallmouth bass daily quota = 4; Speed restriction on parts (8 and 60 km/h)
PROVOST DAM	1-5	No powered boats
PUNTLEDGE RIVER	1-6	<p>Exempt from July 15-August 31 summer closure</p> <p>No Fishing downstream of the BC Hydro diversion dam (approximately 3.5 km downstream of Comox Lake) to the base of Stotan Falls (approximately 450 m downstream of the Duncan Bay Mainline logging road bridge)</p> <p>No Fishing between fishing boundary signs approximately 100 m upstream and downstream of the confluence with Morrison Creek</p> <p>No Fishing from fishing boundary signs located 50 m upstream of the BC Hydro generating station tailrace to signs located 75 m downstream of the Puntledge River hatchery fence (total distance approximately 500 m)</p> <p>No Fishing tributaries</p> <p>Fly fishing only upstream of the BC Hydro diversion dam (approximately 3.5 km downstream of Comox Lake), including tributaries</p>
QUALICUM RIVER	1-6	<p>No Fishing downstream of boundary signs located approximately 100 m downstream of the hatchery counting fence</p> <p>No Fishing from E&N trestle to boundary signs located approximately 100 m downstream of the hatchery counting fence, Aug 10-Oct 15</p> <p>No Fishing tributaries</p> <p>single barbless hook, no hooks greater than 15mm from point to shank</p> <p>Exempt from July 15-August 31 summer closure, ★ wheelchair accessible fishing platform is located at the hatchery</p>
QUATSE RIVER *	1-13	<p>No Fishing May 1-June 15</p> <p>Hatchery steelhead daily quota = 1</p> <p>No Fishing upstream of the Quatse River fishway (approximately 1.4 km upstream of Dick Booth Creek), Dec 1-June 15</p> <p>Bait ban, May 1-Nov 30</p>
QUENNEL LAKE	1-5	Smallmouth bass daily quota = 4; Speed restriction on parts (8 km/h)
QUINSAM RIVER *	1-6	<p>No Fishing from the fishing boundary signs at power line crossing (approximately 25 m upstream of Quinsam Hatchery weir) to fishing boundary signs approximately 300 m downstream of weir</p> <p>No Fishing from the falls situated downstream of Middle Quinsam Lake to the fishing boundary signs at power line crossing (approximately 25 m upstream of the Quinsam hatchery weir), Dec 1-June 30</p> <p>Exempt from July 15-August 31 summer closure; ★ wheelchair accessible fishing platform is located near the Hwy 28 bridge</p>
REGAN LAKE	1-6	Trout release; bait ban, single barbless hook
REGINALD LAKE	1-6	Trout release; bait ban, single barbless hook
ROBERTS LAKE	1-10	No trout over 50 cm; bait ban, single barbless hook
ROSELLE LAKE	1-11	Trout daily quota = 2
ROSEN LAKE (Read Island)	1-15	No powered boats
ROWBOTHAM LAKE	1-5	Trout release; artificial fly only, bait ban, single barbless hook
ST. MARY LAKE	1-11	Electric motors only
SALMON RIVER *	1-10	<p>No Fishing upstream of Kay Creek</p> <p>No powered boats upstream of confluence with White River; speed restriction (10 km/h) from estuary to confluence with White River</p>


REGION 1- Vancouver Island

WATER-SPECIFIC REGULATIONS

WATER BODY - MANAGEMENT UNIT * Includes Tributaries		EXCEPTIONS TO THE REGIONAL REGULATIONS
SAN JUAN RIVER *	1-3	No Fishing upstream of Fleet River, No Fishing July 15-August 31
SEYMOUR RIVER	CW 1-14	Class II water Aug 15-Oct 31 * ; Steelhead Stamp not required unless fishing for steelhead
SHAWNIGAN LAKE	1-2	Smallmouth bass daily quota = 4; Speed restrictions on parts (8 and 65 km/h)
SOMASS RIVER	1-7	No Fishing between the tidal boundary at Papermill Dam to boundary signs approximately 1.0 km upstream (Falls Road Gravel Pit and the southern most end of Collins Farm/Arrow Vale Campground on Hector Road), Aug 25-Nov 15 Bait ban, June 1-Aug 24 Engine power restriction 7.5 kW (10 hp)
SOOKE RIVER *	1-2	Fly fishing only downstream of Sooke River Falls, Sept 1-Nov 30 No Fishing July 15-August 31, No Fishing from the base of the lower "potholes" falls to signs approximately 100m downstream
SPIDER LAKE	1-6	Smallmouth bass daily quota = 4; no powered boats
SPROAT LAKE	1-7	Cutthroat trout release, no wild rainbow trout over 50 cm; single barbless hook
SPROAT RIVER	1-7	No Fishing from Sproat Lake to fishing boundary signs approximately 300 m downstream of Hwy #4, June 15-Nov 15 Bait ban, May 1-Oct 31
STAMP RIVER	1-7	No Fishing between fishing boundary signs 200m upstream of and 500m downstream of Stamp Falls, June 15-Nov 15 No Fishing from the confluence with Ash River upstream to the Great Central Lake dam *, Jan 1-Apr 30 Bait ban all year upstream of signs at "Girl Guide Falls" (approximately 250 m upstream of the mouth of Beaver Creek) * Bait ban downstream of signs at "Girl Guide Falls" (approximately 250 m upstream of the mouth of Beaver Creek), June 1-Aug 24 Engine power restriction 7.5 kW (10 hp), on parts
STEWART LAKE	1-10	No trout over 50 cm; bait ban, single barbless hook; electric motors only
STOCKING LAKE	1-5	No powered boats
"STOWELL LAKE" (Lake Stowell)	1-1	Electric motors only
STRAMBERG LAKE	1-15	Trout release; bait ban, single barbless hook; electric motors only
STRATHCONA PARK WATERS	1-9	No powered boats on any water within Strathcona Park except Gold, Upper Campbell and Buttle lakes
TADJISS LAKE	1-4	Trout daily quota = 1; artificial fly only, bait ban, single barbless hook
TAYLOR RIVER	1-7	Fly fishing only
THELWOOD CREEK	1-9	No Fishing
THETIS LAKE	1-1	Electric motors only
TLELL RIVER*	CW 6-13	Cutthroat trout release Class II water Sept 1-Apr 30; Steelhead Stamp mandatory Dec 1-Apr 30 Tidal waters regulations apply to waters downstream of tidal boundary sign located 1.5 km upstream of Hwy 16 bridge
TLOWILS LAKE	1-10	Electric motors only
TLOOLS LAKE	1-9	No Fishing
TOQUART LAKE	1-8	No trout over 50 cm; bait ban, single barbless hook
TOQUART RIVER *	1-8	Flyfishing only upstream of the Toquart mainline logging bridge when open; No Fishing upstream of the boundary sign located near the falls approximately 800 m downstream of Toquart Lake (including the Upper Toquart River) between Nov 1-May 31. Note: this includes the river upstream of the lake
TOY LAKE	1-7	Trout daily quota = 2; bait ban, single barbless hook
TRENT RIVER *	1-6	No Fishing Dec 1-May 31 and July 15-August 31
TSABLE RIVER *	1-6	No Fishing Dec 1-May 31 and July 15-August 31



WATER BODY - MANAGEMENT UNIT * Includes Tributaries		EXCEPTIONS TO THE REGIONAL REGULATIONS
TSABLE LAKE	1-6	Trout release; bait ban, single barbless hook
TSITIKA RIVER	1-10	No Fishing upstream of Catherine Creek, Nov 1-Apr 30, fly fishing only downstream of Catherine Creek
TSOLUM RIVER *	1-6	No Fishing
UNNAMED LAKE "A" - MAP A, on p.20	1-10	Trout release; bait ban, single barbless hook
UNNAMED LAKE "B" - MAP A, on p.20	1-10	Trout release; bait ban, single barbless hook
UNNAMED LAKE "C" - MAP B, on p.20	1-10	Trout daily quota = 2; bait ban, single barbless hook
UNNAMED LAKE "D" - MAP B, on p.20	1-10	Trout daily quota = 2; bait ban, single barbless hook
UNNAMED LAKE "E" - MAP B, on p.20	1-10	Trout release; bait ban, single barbless hook
UNNAMED LAKE "F" - MAP B, on p.20	1-10	Trout daily quota = 2; bait ban, single barbless hook
UNNAMED LAKE "G" - MAP B, on p.20	1-10	Trout daily quota = 2; bait ban, single barbless hook
UNNAMED LAKE "H" - MAP B, on p.20	1-10	Trout release; bait ban, single barbless hook
UNNAMED LAKE "I" - MAP B, on p.20	1-10	Trout daily quota = 2; bait ban, single barbless hook
VILLAGE BAY LAKE	1-15	Bait ban and single barbless hook, Nov 1-Apr 30 Engine power restriction - 7.5 kW (10 hp)
WAHPEETO CREEK	1-14	No Fishing within 100 m downstream of the falls situated approximately 4.5 km upstream of Wakeman River
WAKEMAN RIVER *	cw 1-14	Class II water Apr 1 - Oct 31; Steelhead Stamp mandatory Apr 1-June 30
"WESTON LAKE"	1-1	See Lake Weston
WESTWOOD LAKE	➔ 1-5	Smallmouth bass daily quota = 4 ★ wheelchair accessible fishing platform is located in Westwood Lake Park
WHITE RIVER *	1-10	No Fishing between fishing boundary signs at the salmon viewing pool No Fishing upstream of the Sayward Road Bridge crossing, Nov 1-Apr 30
WILLEMAR LAKE	1-6	No trout over 50 cm; bait ban, single barbless hook
WOWO LAKE	➔ 1-6	Trout daily quota = 2; artificial fly only, bait ban, single barbless hook Electric motors only
YAKOUN RIVER *	cw 6-13	No Fishing from Yakoun Lake downstream approximately 13km to posted fishing boundary signs, Oct 1-Apr 30 Cutthroat trout release No powered boats Class II water Sept 1-Apr 30; Steelhead Stamp mandatory Dec 1-Apr 30
ZEBALLOS LAKE	1-12	No Fishing
ZEBALLOS RIVER *	1-12	No Fishing Nov 1-Apr 30



REGION 2 - Lower Mainland

The Management Unit boundaries indicated on the map below are shown only as a reference to help anglers locate waters in the region. For more precise Management Unit boundaries, please consult one of the commercial Recreational Atlases available for B.C.

Fish and Wildlife Regional Office

(604) 586-4400
200-10428 153 St
Surrey BC V3R 1E1

Conservation Officer Service

Please call **1-877-952-7277** for recorded information or to make an appointment at any of the following Field Offices:

Chilliwack, Maple Ridge, North Vancouver, Powell River, Sechelt, Surrey and Squamish

R.A.P.P.

Report All Poachers and Polluters

Conservation Officer 24 Hour Hotline

1-877-952-RAPP (7277)

Cellular Dial #7277

Please refer to page 94 for more information

www.rapp.bc.ca

FOR SALMON INFORMATION

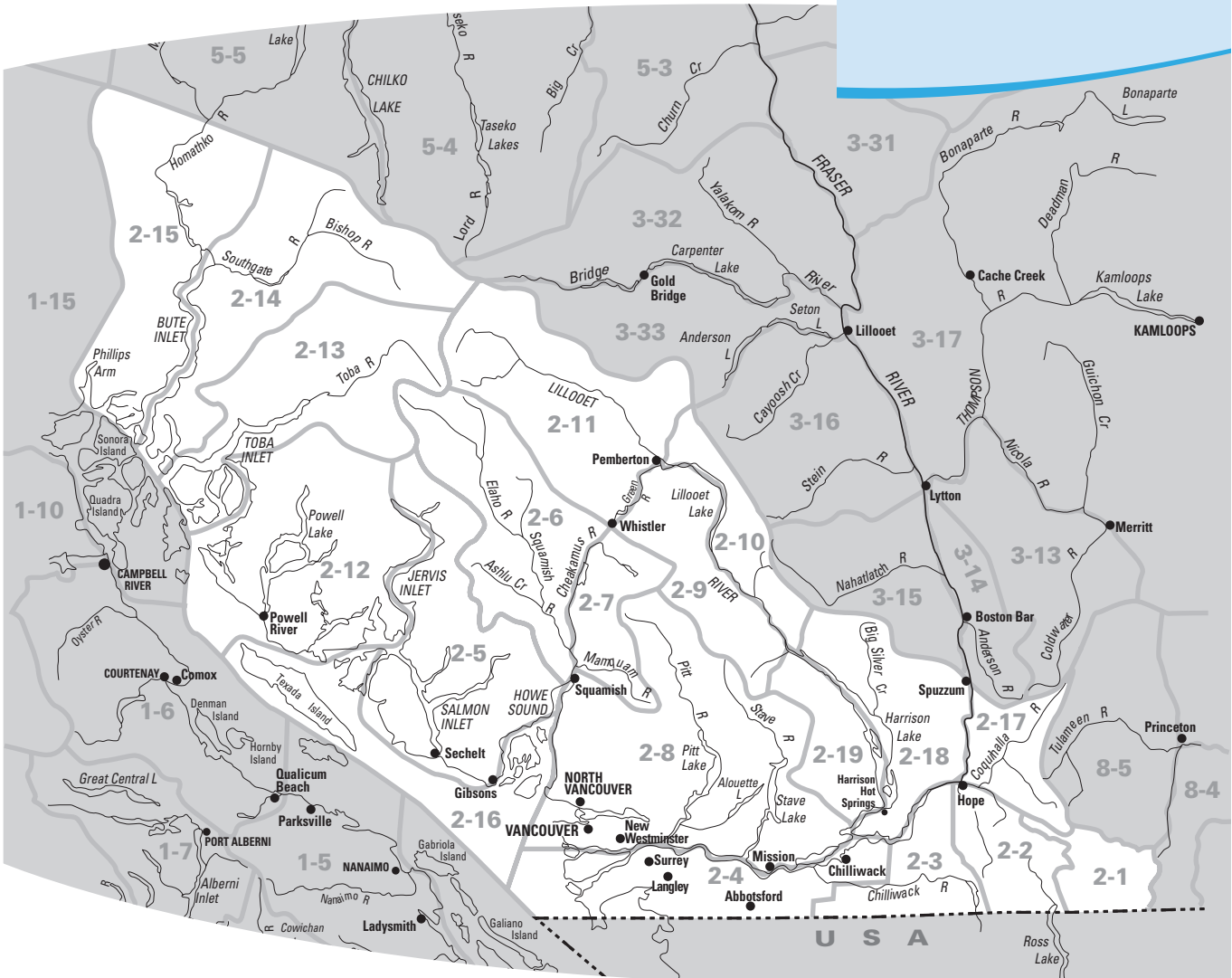
Fisheries and Oceans Canada

District Offices (DFO)

Chilliwack:	(604) 824-3300
Delta:	(604) 666-8266
Langley:	(604) 607-4150
Mission:	(604) 814-1055
Squamish:	(604) 892-3230
Steveston:	(604) 664-9250
Vancouver:	(604) 666-0384
Shellfish Information line:	(604) 666-2828

Exotic Alert: Atlantic Salmon

Please refer to the salmon section, p. 90



REGION 2 - Lower Mainland

REGIONAL REGULATIONS

GENERAL RESTRICTIONS

NO FISHING: in any lake in the **UBC Malcolm Knapp Research Forest** near Maple Ridge.

Single barbless hook: must be used in all streams of Region 2, all year. See definition of "angle" and "streams" on page 96.

Dead fin fish as bait: only permitted in Region 2 when sport fishing for sturgeon in the Fraser River, Lower Pitt River (CPR bridge upstream to Pitt Lake), Lower Harrison River (Fraser River upstream to Harrison Lake). See page 9 for details.

Steelhead fishing in the Lower Mainland Region:

Your basic licence must be validated with a Conservation Surcharge Stamp if you fish for **steelhead** anywhere in B.C. Please see page 7 for details.

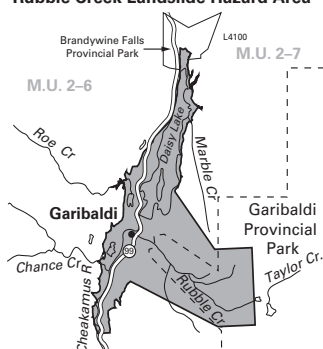
When you have caught and retained your daily quota of hatchery steelhead from any water, you must stop fishing that water for the remainder of that day.

Protected Species: it is illegal to fish for or catch and then keep protected species. In Region 2, these include:

- Nooksack dace
- Salish sucker
- Green sturgeon
- Cultus Lake sculpin

See page 10 for details.

Rubble Creek Landslide Hazard Area



Notice to Anglers

The area known as the **Rubble Creek Landslide Hazard Area** is a high risk slide area. People who fish in this area do so at **THEIR OWN RISK.**

IMPORTANT:

Check website for in-season changes or closure dates for the 2019-2021 season www.env.gov.bc.ca/fw/fish/regulations/

REGION 2 DAILY QUOTAS

(See tables for exceptions)

STREAMS include rivers, creeks and sloughs.

Trout/char: 4, but not more than

- 1 over 50 cm (2 hatchery steelhead over 50 cm allowed)
- 2 from streams (must be hatchery)
- 1 char (bull trout, Dolly Varden, or lake trout)

And you must release:

- Wild trout/char from streams
- All wild steelhead
- Hatchery trout/char under 30 cm from streams

Note: There is no general minimum size limit for trout in lakes

Bass: 20 (excluding Mill Lake - see page 26 for quota)

Crappie: 20

Crayfish: 25

Kokanee: 5 (none from streams)

Whitefish: 15 (all species combined)

White Sturgeon: CATCH AND RELEASE ONLY

- **Fraser River:** CLOSED TO ALL FISHING in the Fraser areas of Jespersen's Side Channel, Herrling Island Side Channel and Seabrid Island north Side Channel, May 15 to July 31 (to view a map of this area see <http://www.env.gov.bc.ca/fw/fish/regulations/#Synopsis>).

POSSESSION QUOTAS

Possession quotas = 2 daily quotas

ANNUAL QUOTAS

Annual catch quota for all B.C.: 10 steelhead per licence year (only hatchery steelhead may be retained in B.C.)

DAILY & ANNUAL QUOTAS FOR SALMON

Please refer to the NOTICE on page 90 for Salmon Regulations.

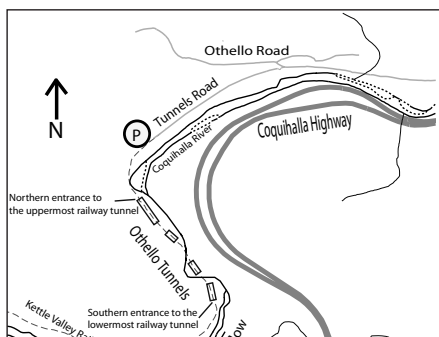


TABLE LEGEND

See the following tables for exceptions and additional regulations on specific waters.

- 🐟 Stocked Lake (not all stocked lakes listed, see page 87)
- * Including tributaries
- ★ Wheelchair Accessible
- 👤 Youth/Disabled Accompanied Water



TIDAL BOUNDARIES ON RIVERS IN REGION 2

Note: Provincial freshwater regulations apply upstream of these boundaries and Federal tidal regulations apply downstream of these boundaries:

- Brunette R.:** Burlington Northern Railway Bridge
- Campbell R.:** Burlington Northern Railway Bridge
- Capilano R.:** CN Railway Bridge
- Coquitlam R.:** Mary Hill Bypass Bridge
- Fraser R.:** CPR Bridge at Mission
- Kanaka Cr.:** CPR Bridge
- Nathan Cr.:** CN Railway Bridge
- Nicomekl R.:** Burlington Northern Railway Bridge
- Pitt R.:** CPR Bridge
- Serpentine R.:** Burlington Northern Railway Bridge
- Seymour R.:** CN Railway Bridge
- Squamish R.:** a line running true west from the tip of the Squamish Dyke ("Windsurfer Spit")
- Stave R.:** CPR Bridge
- West Cr.:** CN Railway Bridge
- Whonnock Cr.:** CP rail line
- York Cr.:** CP rail line

Note: New Regulations

From one hour after sunset to one hour before sunrise fishing is prohibited on portions of the Fraser, Harrison, and Pitt Rivers (see water-specific tables for details) To find out the time of sunrise and sunset consult a local newspaper or the National Research Council of Canada website at <http://www.nrc-cnrc.gc.ca/eng/> for a sunrise-sunset calculator.

REGION 2 - Lower Mainland

WATER-SPECIFIC REGULATIONS

WATER BODY - MANAGEMENT UNIT *Includes Tributaries		EXCEPTIONS TO THE REGIONAL REGULATIONS
ALICE LAKE	➡ 2-7	No powered boats
ALOUETTE LAKE	2-8	Bull trout (char) release No vessels in swimming areas, as buoyed and signed; speed restriction (8 km/h) at S. end of lake, S. of a line drawn from the BC Parks boat ramp to signs on the E. side of the lake
ALOUETTE RIVER *	2-8	No Fishing upstream of the fishing boundary signs near the Alouette River Unit of the Corrections Branch No Fishing upstream of 216th St. (including North Alouette River *), May 1-June 30 No powered boats on mainstem
ALPHA LAKE	➡ 2-9	Electric motors only
ALTA LAKE	➡ 2-9	No Fishing Dec 1-Mar 31; release all fish; bait ban, single barbless hook; speed restriction (12 km/h)
ANDERSON CREEK *	2-4	No Fishing
ANGUS CREEK	2-5	No Fishing
ASHLU CREEK	2-6	Bait ban; release all steelhead
BEAR (MAHOOD) CREEK *	2-4	No Fishing upstream of 152nd St. (Johnson Road)
BEAR LAKE	2-18	No powered boats
BIG SILVER CREEK	2-18	No Fishing May 1-June 30
BIRKENHEAD LAKE	2-11	Bull trout (char) release
BIRKENHEAD RIVER *	2-11	Bait ban
BREM RIVER	2-13	No Fishing from the upstream edge of falls (situated approximately 1.5 km from the river's mouth) to a point 100 m downstream Bait ban *, May 1-Oct 31
BROTHERS CREEK *	2-8	No Fishing
BROWNING LAKE	➡ 2-8	No powered boats
BRUNETTE RIVER	2-8	No Fishing from Cariboo Dam to Salamander Creek; release all steelhead
BRUNETTE RIVER'S TRIBUTARIES	2-8	No Fishing
BURNABY LAKE	2-8	No powered boats
BURNABY LAKE'S TRIBUTARIES	2-8	No Fishing
CAMPBELL RIVER *	2-4	No fishing upstream of 12th Ave No Fishing between two white triangular fishing boundary signs downstream to pedestrian bridge at the foot of Stayte Road, Aug 15-Sept 30 No Fishing downstream of 12th Ave. Apr 1-June 30, No Fishing from 21:00 hours to 05:00 hours each day, Aug 1-Dec 31
CAPILANO RIVER *	2-8	No Fishing upstream of fishing boundary signs at footbridge situated approximately 100 m downstream of the fish fence Bait ban, Aug 1-Oct 31; release all steelhead
CEDAR LAKE	2-2	See Sumallo River
CHAPMAN CREEK	2-5	No Fishing from the falls to 100 m downstream. The falls are located approximately 550 m upstream of the power line crossing.
CHEAKAMUS RIVER	2-7	Bait ban; release all steelhead
CHEAM LAKE	2-3	No Fishing
CHEEKYE RIVER *	2-7	No Fishing (including Brohm Creek)
CHEHALIS LAKE	2-19	No wild trout/char over 50 cm
CHEHALIS LAKE'S TRIBUTARIES	2-19	No Fishing
CHEHALIS RIVER *	2-19	No Fishing from fishing boundary signs at the outlet of Chehalis Lake to the main logging road bridge situated approximately 2.4 km downstream of Chehalis Lake No Fishing downstream of the main logging road bridge situated approximately 2.4 km downstream of Chehalis Lake, May 1-31 Hatchery steelhead daily quota = 1
CHILLIWACK LAKE	2-4	No wild trout/char over 50 cm
CHILLIWACK / VEDDER RIVERS * (Does not include Sumas River) (See map page 26)	2-4	No Fishing upstream of and including Slesse Creek Downstream of Slesse Creek to Vedder Crossing bridge: (a) No Fishing May 1-June 30; (b) hatchery rainbow trout of any length 50 cm or less: daily quota = 4, July 1 - Apr 30 Downstream of Vedder Crossing bridge: (a) fly fishing only, bait ban, hatchery rainbow trout release (50 cm or less), and hatchery cutthroat release, May 1-31; (b) No Fishing June 1-30; (c) hatchery rainbow trout of any length 50 cm or less: daily quota = 4, July 1-Apr 30 Hatchery steelhead daily quota = 1
CHILQUA SLOUGH	2-8	Speed restriction (8 km/h)
COGBURN CREEK *	2-18	No Fishing May 1-June 30
COLVIN CREEK	2-5	No Fishing
COQUIHALLA RIVER *	2-17	No Fishing Nov 1 - June 30, fly fishing only and bait ban Upstream of the northern entrance to the upper most railway tunnel: No Fishing downstream of the southern entrance to the lower most railway tunnel, Apr 1-Oct 31 Trout/char (including steelhead) release and bait ban, downstream of the southern entrance to the lower most railway tunnel, Nov 1-Mar 31 (see map page 23) No Fishing at Othello Tunnels from the northern entrance to the upper most railway tunnel to the southern entrance of the lower most tunnel; approximately 700 m length
COQUITLAM RIVER	2-8	No Fishing upstream of Mary Hill Bypass bridge, May 1-June 30 Hatchery trout daily quota = 2 (20-30 cm only), from Lougheed Highway bridge to Mary Hill Bypass bridge, July 1-Oct 15 No powered boats on parts
COMO (Welcome) LAKE	➡ 2-8	Trout/char daily quota = 2
CORBOLD CREEK	2-8	Bait ban
COUGAR CANYON CREEK	2-4	No Fishing
CRANBERRY LAKE	2-12	No powered boats
CULTUS LAKE	2-3	No wild trout/char over 50 cm; no vessels on parts; speed restriction (5km/h) at north end, as buoyed and signed

WATER BODY - MANAGEMENT UNIT
* Includes Tributaries

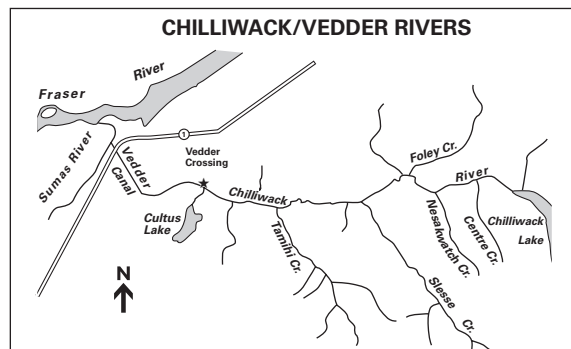
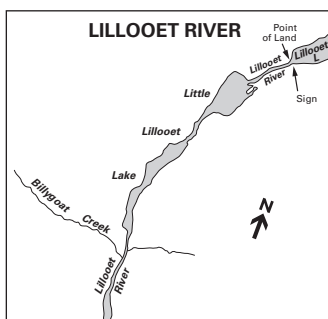
EXCEPTIONS TO THE REGIONAL REGULATIONS

DAVIS LAKE	2-8	No powered boats
DEER LAKE (Burnaby)	2-8	Trout/char daily quota = 2; no powered boats
DEER LAKE (Sasquatch Park)	2-18	Electric motors only
ELAHO RIVER	2-6	Bait ban; release all steelhead
ELGIN CREEK *	2-4	No Fishing
"ERROCK" ("Squakum") LAKE	2-8	Engine power restriction - 7.5 kW (10 hp); official name: Lake Errock
FERGUS CREEK *	2-4	No Fishing
FLORENCE LAKE	2-8	Trout/char release; bait ban, single barbless hook
FOLEY LAKE	2-3	Electric motors only
FRANCIS LAKE	2-19	No powered boats
FRASER RIVER	2-4	Dead fin fish may be used for bait only when fishing for sturgeon (see page 9 in the Provincial Regulations) No Fishing for trout in the Fraser mainstem upstream of the CPR Bridge at Mission from Aug 15-Oct 31, excluding tributaries, sloughs, Jespersen's Side Channel, Herring Island Side Channel and Ruby Creek Side Channel. No Fishing in the area bounded by a line commencing at a fishing boundary sign located at the eastern end of Landstrom Bar (Scale Bar) to a fishing boundary sign on the opposite bank of the river, thence to a fishing boundary sign at the southern end of Croft Island, thence to a fishing boundary sign on the nearest bank of the river in a westerly direction, thence following the bank of the river in a westerly direction to the Point of Commencement, May 1-Oct 31 No Fishing in the non-tidal portion of the Fraser River in Region 2 (upstream of CPR bridge at Mission) from one hour after sunset to one hour before sunrise No Fishing in the Jespersen's Side Channel, Herring Side Channel, and Seabird Island north Side Channel May 15-July 31. See (insert website here) for a map of the No Fishing areas. Boats less than 20 m in length, under power or anchored, must not impede the passage of commercial vessels.
FROSST CREEK	2-3	No Fishing Oct 15-Apr 15
GARDEN BAY LAKE	2-5	Electric motors only
GOAT LAKE *	2-12	No Fishing Nov 1-Mar 31
GRACE LAKE	2-19	No powered boats
GREEN LAKE	2-9	No Fishing Dec 1-Mar 31 Release all fish; bait ban, single barbless hook; speed restriction on parts (10 km/h) and no towing on parts
GREEN TIMBERS LAKE	2-4	Trout/char daily quota = 2
HARRISON LAKE	2-18	No wild trout/char over 50 cm; speed restriction (10 km/h) at south end, as buoyed and signed
HARRISON RIVER (from the Fraser River upstream to Harrison Lake)	2-18	No Fishing from one hour after sunset to one hour before sunrise, tributaries not included Dead fin fish may be used for bait only when fishing for sturgeon (see p. 9 in the Provincial Regulations) Speed restriction or no powered boats in small bays along the river as signed
HASLAM LAKE	2-12	Electric motors only
HASTINGS CREEK *	2-8	No Fishing
HATZIC LAKE * AND SLOUGH	2-8	No Fishing for Sturgeon in Hatzic Lake Speed restriction on parts (8 and 50 km/h)
HICKS LAKE	2-18	Engine power restriction - 7.5 kW (10 hp)
HOPE SLOUGH	2-8	Electric motors only
HOTEL LAKE	2-5	Electric motors only
HYDE CREEK	2-8	No Fishing
HYLAND CREEK *	2-4	No Fishing upstream of 152nd Street (Johnson Road)
INDIAN RIVER	2-8	Bait ban, Dec 1-Sept 30
INLAND LAKE	2-12	No Fishing Nov 1-Mar 31 *; single barbless hook, Apr 1-Oct 31 No cutthroat trout 40 cm or more; engine power restriction - 7.5 kW (10 hp)
IVEY (Horseshoe) LAKE *	2-11	No Fishing Dec 1-Mar 31 Trout/char release; bait ban, single barbless hook
"JONES" LAKE	2-3	See Wahleach Lake
KANAKA CREEK	2-8	No Fishing May 1-June 30 No Fishing from Cliff Park Falls to 112th Ave
KAWKAWA LAKE	2-17	No Fishing Dec 1-Feb 28 Kokanee daily quota = 4
KHARTOUM LAKE	2-12	Wild Trout/char daily quota = 2 (none 40 cm or more), hatchery rainbow trout (adipose fin removed with healed scar, see diagram on page 14) = 4, kokanee daily quota = 5; single barbless hook
KLEIN LAKE	2-5	Electric motors only; ★ Wheelchair accessible
KOKOMO LAKE	2-5	Electric motors only
LAFARGE (Pinetree Gravel Pit) LAKE	2-8	Trout/char daily quota = 2
LEVETTE LAKE	2-6	Electric motors only
LIGHTNING LAKE (Manning Park)	2-1	No powered boats
LILLOOET LAKE	2-10	No wild trout/char over 50 cm

REGION 2 - Lower Mainland

WATER-SPECIFIC REGULATIONS

WATER BODY - MANAGEMENT UNIT * Includes Tributaries		EXCEPTIONS TO THE REGIONAL REGULATIONS
LILLOOET LAKE * and LILLOOET RIVER *	2-9	Because regional quotas and gear restrictions are different in lakes and streams, please note: The channel between Lillooet Lake and Little Lillooet Lake is part of the Lillooet R. This channel starts at the southern end of Lillooet Lake where it is defined by the point of land on the west side and by a sign immediately across the channel and next to the main logging road on the east. Little Lillooet Lake's lower boundary is approximately 1 km upstream of Billygoat Creek (see map on page 26 and Little Lillooet Lake's entry below)
LILY ("Paq") LAKE	2-5	Trout/char release, bait ban, single barbless hook, Electric motors only
LITTLE CAMPBELL RIVER	2-4	See Campbell River
LITTLE LILLOOET LAKE	2-10	Trout/char release; single barbless hook
LITTLE MUDDY CREEK	2-1	No Fishing
LITTLE STAWAMUS CREEK *	2-8	No Fishing
LIUMCHEN CREEK	2-3	No Fishing downstream of the lower falls
LOIS LAKE	2-12	Single barbless hook. Wild Trout/char daily quota = 2 (none 40 cm or more), hatchery rainbow trout (adipose fin removed with healed scar) = 4, kokanee daily quota = 5
LONZO ("Marshall") CREEK *	2-4	No Fishing Feb 1-June 15, when open only Trout/char 20-30 cm in length may be kept ☺ Youth/Disabled Accompanied Water year round (see pg 5 in the Provincial Regulations)
LOST LAKE (near Whistler) ➡	2-8	Electric motors only
LYNN CREEK	2-8	No Fishing between fishing boundary signs situated approximately 200 m upstream of and 150 m downstream of Twin Falls Bridge * Bait ban (mainstem only)
MACLEAN PONDS	2-4	No Fishing
MAMQUAM RIVER	2-7	Bait ban; release all steelhead
MARSH POND	2-4	No Fishing
"MARSHALL" CREEK	2-4	See Lonzo Creek
MASHITER CREEK	2-7	No Fishing
MCCARTNEY CREEK *	2-8	No Fishing
MCKAY CREEK *	2-8	No Fishing
MCLENNAN CREEK *	2-8	No Fishing
MIAMI CREEK	2-19	Electric motors only
MIKE LAKE ➡	2-8	No powered boats
MILL LAKE (Abbotsford) ➡	2-4	Trout/char daily quota = 2; Bass daily quota = 4; ★ Wheelchair accessible: paved path to dock with rails
MINNEKHADA MARSH	2-8	No Fishing
MIXAL (Bear) LAKE	2-5	Electric motors only
MORGAN LAKE	2-8	Trout/char release, bait ban, single barbless hook
MORRIS LAKE	2-19	Wild trout/char release; hatchery trout/char daily quota = 2 (none under 30 cm); electric motors only
MORRIS CREEK	2-19	Electric motors only
MOSQUITO CREEK *	2-8	No Fishing
"MOSS POTHOLE" LAKES	2-18	No Fishing ; unnamed pothole lakes all located east of the power line and approximately 2 km east of Hicks Lake, 3 km south of Deer Lake and 1 km SE of Moss Lake
NATHAN (Beaver) CREEK *	2-4	No Fishing upstream of 272nd Street (Jackman Road)
NELSON CREEK *	2-8	No Fishing
NICOMEKL RIVER	2-4	No Fishing upstream of 208th St. (Berry Road) * ; No Fishing downstream of 208th St., Apr 1-June 30 * No Fishing downstream of 208th St., from 21:00 hrs to 05:00 hrs each day * Aug 1-Dec 31 No angling from powered boats upstream of dyke gates, no towing on parts, speed restriction (15 km/h)
NICOMEN SLOUGH	2-8	Speed restriction on parts (8 km/h)
NITA LAKE ➡	2-9	Electric motors only
NOONS CREEK	2-8	No Fishing upstream of railway bridge *
NORRISH (Suicide) CREEK	2-8	No Fishing May 1-June 30
NORTH ALOUETTE RIVER	2-8	No Fishing upstream of 216th St. (Fifth Ave), May 1-June 30 * No powered boats
NORTH LAKE	2-5	Electric motors only
PARTINGTON CREEK	2-8	No Fishing
"PAQ" LAKE	2-5	See Lily Lake



WATER BODY - MANAGEMENT UNIT
 *Includes Tributaries

EXCEPTIONS TO THE REGIONAL REGULATIONS

PHLIX CREEK *	2-11	No Fishing
PITT LAKE	2-8	No wild trout/char over 50 cm North of fishing boundary signs (on the E. and W. shores) near the head of the lake: wild trout/char release and single barbless hook
PITT RIVER *	2-8	No Fishing within Garibaldi Park; speed restriction at Grant Narrows (10 km/h) Bait ban upstream of Pitt Lake No Fishing in the Lower Pitt River (CPR bridge upstream to Pitt Lake) from one hour after sunset to one hour before sunrise (tributaries not included)
POWELL LAKE *	2-12	No Fishing Nov 1-Mar 31; No powered boats in One Mile Bay
RICE LAKE (North Vancouver) ➡	2-8	Trout/char daily quota = 2; ★ Wheelchair accessible: excellent path system; see gate attendant for access
RODGERS CREEK *	2-8	No Fishing
ROLLEY LAKE ➡	2-8	No powered boats
ROSS LAKE	2-2	No Fishing Nov 1-June 30 Native char release (bull trout and Dolly Varden), trout daily quota = 1 (none under 40 cm), brook trout daily quota = 5; bait ban; single barbless hook. Note: Boundary between Ross Lake and Skagit River is marked by signs
RUBY CREEK *	2-5	No Fishing from Ruby Lake to fishing boundary signs approximately 100 m downstream
RUBY LAKE	2-5	No Fishing in the outlet bay within 100 m of the head of Ruby Creek Wild cutthroat trout daily quota = 2 (none 40 cm or more)
SAKINAW LAKE	2-5	No fishing easterly of a line drawn from a boundary sign located at the north side of the Sakinaw Lake boat launch southwest-erly to a boundary sign located at 49° 41.50'N and 123° 58.45'W, Nov 1-Dec 31 No Fishing in "Bear Bay", easterly of a line drawn from a boundary sign located at 49° 40.05'N and 124° 02.13'W due south to a boundary sign on the opposite shore, Nov 1-Dec 31 Kokanee release
SALMON RIVER *	2-4	No Fishing upstream of 232nd St. (Livingstone Road)
SARDIS PARK POND	2-4	♿ Youth/Disabled Accompanied Water year round (see page 5 in the Provincial Regulations)
SASAMAT LAKE ➡	2-8	No powered boats, May 1-Sept 30; electric motors only, Oct 1-Apr 30
SAYRES (Cedar) LAKE	2-8	Trout/char daily quota = 2, bait ban, single barbless hook Electric motors only
SCHKAM (Lake Of The Woods) LAKE ➡	2-18	Electric motors only
SCOTIA CREEK *	2-11	No Fishing
SCOTT (Hoy) CREEK *	2-8	No Fishing
SERPENTINE RIVER	2-4	No Fishing upstream of 168th St. at Bothwell Park * No Fishing downstream of 168th St. at Bothwell Park, Apr 1-June 30 * Downstream of 168th St. at Bothwell Park: No Fishing only from 21:00 hours to 05:00 hours each day, * Aug 1-Dec 31 No angling from powered boats upstream of dyke gates
SEYMOUR RIVER *	2-8	No Fishing downstream of Seymour Lake
SHOVELNOSE CREEK *	2-6	No Fishing
SILVER (Silverhope) LAKE	2-2	No Fishing Dec 1-April 31; release all fish, bait ban, single barbless hook
SILVERHOPE (Silver) CREEK *	2-2	No Fishing upstream of Silver Lake, Nov 1- June 30 Upstream of Silver Lake, fly fishing only and bait ban, July 1-Oct 31 No Fishing from Silver Lake to the bailey bridge situated approximately 8 km upstream of Hwy #1 Bait ban downstream of Bailey Bridge situated approximately 8km upstream of Hwy #1
SKAGIT RIVER * (boundary between Skagit River and Ross Lake is marked by signs)	2-2	No Fishing Nov 1-June 30 Release all fish; bait ban
SOUTH ALOUETTE RIVER	2-8	See Alouette River
SQUAMISH POWERHOUSE CHANNEL	2-6	Bait ban; Squamish River tributary located upstream of Ashlu Creek
SQUAMISH RIVER	2-6	Bait ban; release all steelhead *
SQUAMISH RIVER'S TRIBUTARIES	2-6	No Fishing tributaries EXCEPT: Ashlu Creek, Cheakamus, Elaho and Mamquam Rivers, and the Squamish Powerhouse Channel
STATLU CREEK *	2-19	No Fishing
STAVE RIVER	2-8	No Fishing in the Ruskin spawning channel, from the inlet near the dam downstream to the boat ramp crossing
STAWAMUS RIVER	2-9	Bait ban, Dec 1-Sept 30
STRAWBERRY SLOUGH	2-8	Speed restriction on parts (8 km/h)
SUMAS RIVER	2-4	Hatchery steelhead daily quota = 1
SUMALLO RIVER * (includes "Cedar" Lake, at Sunshine Valley)	2-2	No Fishing Nov 1-June 30 Bait ban





FISH OUT OF WATER! Taking a fish out of water can harm fish. If you plan on releasing the fish you catch make every effort to keep it in the water.


REGION 2 - Lower Mainland

WATER-SPECIFIC REGULATIONS

WATER BODY - MANAGEMENT UNIT *Includes Tributaries		EXCEPTIONS TO THE REGIONAL REGULATIONS
SWELTZER CREEK *	2-3	No Fishing
TAILLEFER CREEK	2-11	No Fishing May 1-June 30
TAMIHI CREEK	2-3	No Fishing downstream of the falls situated approximately 200 m upstream of Chilliwack River No Fishing upstream of the falls situated approximately 200 m upstream of Chilliwack River, May 1-June 30
TROUT LAKE (Sasquatch Park)	2-18	No powered boats
TROUT LAKE (Sechelt) ➡	2-5	Electric motors only
TWIN LAKES *	2-8	No Fishing
VEDDER RIVER	2-4	See Chilliwack River
WAGG CREEK	2-8	No Fishing
WAHLEACH ("Jones") LAKE ➡	2-3	Trout daily quota = 4 (one over 40 cm)
WAHLEACH ("Jones") LAKE'S TRIBUTARIES	2-3	No Fishing
WAUGH (WORM) LAKE ➡	2-5	Electric motors only
WEAVER LAKE * AND WEAVER CREEK *	2-19	No Fishing from fishing boundary signs at log booms on Weaver Lake downstream to where Sakwi Creek enters Weaver Creek Engine power restriction on Weaver Lake - 7.5 kW (10 hp)
WEST LAKE	2-16	Speed restriction (12 km/h)
WHONNOCK LAKE ➡	2-8	No powered boats
WIDGEON CREEK	2-8	No powered boats
WIDGEON SLOUGH	2-8	Speed restriction (5 km/h)
WOLF LAKE	2-19	No powered boats
WOOD LAKE ➡	2-19	No powered boats

FISH OUT OF WATER! Taking a fish out of water can harm fish. If you plan on releasing the fish you catch make every effort to keep it in the water.





REGION 3 - Thompson-Nicola

The Management Unit boundaries indicated on the map below are shown only as a reference to help anglers locate waters in the region. For more precise Management Unit boundaries, please consult one of the commercial Recreational Atlases available for B.C.

Fish and Wildlife Regional Office

(250) 371-6200
1259 Dalhousie Dr
Kamloops BC V2C 5Z5

Conservation Officer Service

Please call 1-877-952-7277 for recorded information or to make an appointment at any of the following Field Offices: Clearwater, Kamloops, Lillooet and Merritt

R.A.P.P.

Report All Poachers and Polluters

Conservation Officer 24 Hour Hotline
1-877-952-RAPP (7277)
Cellular Dial #7277
Please refer to page 94 for more information
www.rapp.bc.ca

FOR SALMON INFORMATION

Fisheries and Oceans Canada
District Offices (DFO)

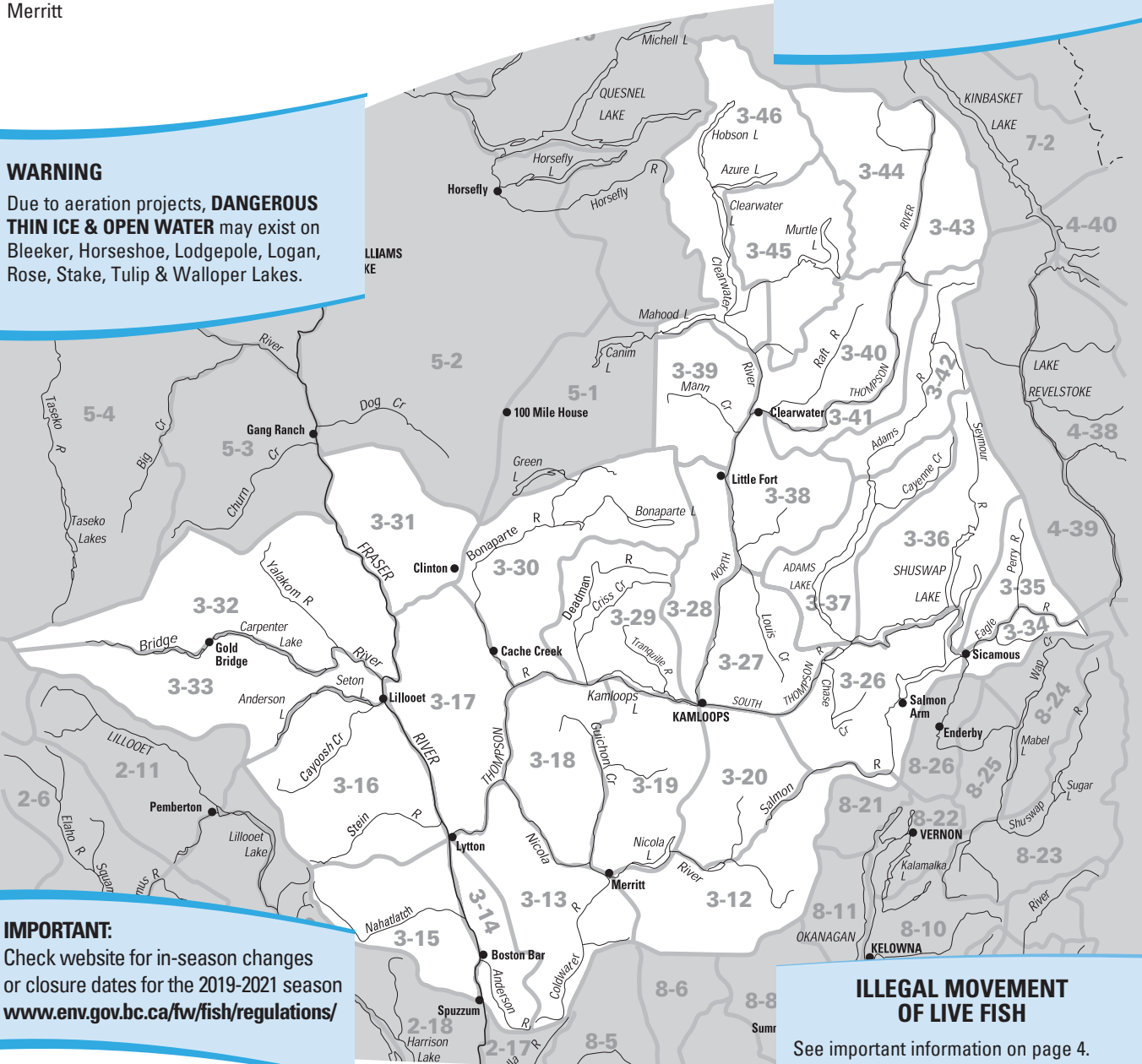
Kamloops: (250) 851-4950
Lillooet: (250) 256-2650
Salmon Arm: (250) 804-7000

WARNING

Due to aeration projects, **DANGEROUS THIN ICE & OPEN WATER** may exist on Bleeker, Horseshoe, Lodgepole, Logan, Rose, Stake, Tulip & Walloper Lakes.

IMPORTANT:

Check website for in-season changes or closure dates for the 2019-2021 season
www.env.gov.bc.ca/fw/fish/regulations/



ILLEGAL MOVEMENT OF LIVE FISH

See important information on page 4.

REGION 3 - Thompson-Nicola

REGIONAL REGULATIONS

GENERAL RESTRICTIONS

Spring closure: No fishing in any stream in Region 3 from Jan. 1 to June 30 (see tables for exceptions).

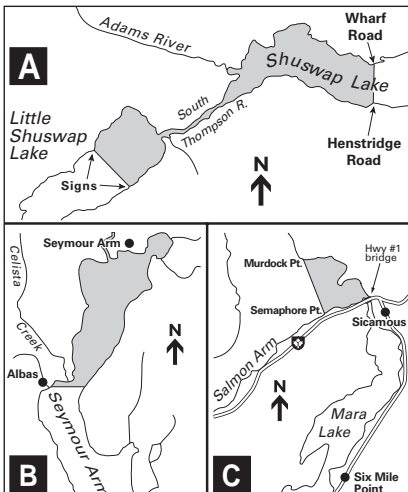
Single barbless hook: must be used in all streams of Region 3, all year.

Steelhead fishing: Your basic licence must be validated with a **Steelhead Conservation Surcharge Stamp** if you fish for steelhead anywhere in B.C. In addition, a Steelhead Stamp is mandatory when fishing most **Classified Waters** regardless of the species being angled for. Please see page 7 for details.

REPORT TAGGED FISH

Please report tagged fish to the Fish and Wildlife Regional Office in Kamloops at 1-800-388-1606. Information should include tag number and colour, fish length and weight, and location of capture. Please leave your name and phone number so we can provide you with details.

SHUSWAP LAKE CLOSED AREAS



REGION 3 DAILY QUOTAS

(See tables for exceptions)

Streams include rivers, creeks and sloughs

Trout/char: 5, but not more than

- 4 from streams
- 1 over 50 cm
- 1 bull trout (Dolly Varden) or lake trout, none under 60 cm

And you must release:

- ALL STEELHEAD
- Bull trout (Dolly Varden) from streams, Aug. 1 to Oct. 31
- Lake trout from Oct. 15 to Jan. 31

Bass: 0 quota, CLOSED TO FISHING

Burbot: 2

Crayfish: 25

Kokanee: 5 (none from streams)

Whitefish: 15 (all species combined)

White Sturgeon: CATCH AND RELEASE ONLY

Yellow Perch: 0 quota, CLOSED TO FISHING

POSSESSION QUOTAS

Possession quotas = 2 daily quotas
(See tables for exceptions)

ANNUAL QUOTAS

Annual catch quota for Shuswap Lake (per licence year):

Rainbow trout: 5 over 50 cm
Char - lake trout and bull trout (Dolly Varden): 5 over 60 cm

DAILY AND ANNUAL QUOTAS FOR SALMON

Refer to NOTICE on page 90

MAHOOD LAKE

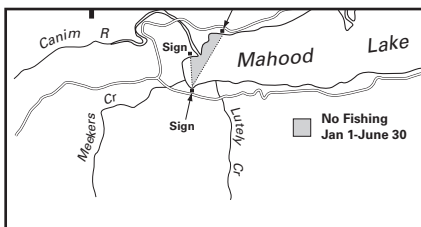


TABLE LEGEND

See the following tables for exceptions and additional regulations on specific waters.



- ➔ Stocked Lake (not all stocked lakes listed, see page 87)
- cw** Classified Waters Licence required to fish Class I or Class II waters, see page 8
- * Including tributaries
- ★ Wheelchair Accessible
- ♿ Youth/Disabled Accompanied Water

STEELHEAD MANAGEMENT CHANGES

In response to low abundance of steelhead in the Thompson-Nicola Region, steelhead fisheries in the following waters, and during the following times, are closed.

Thompson River: downstream of signs at Kamloops Lake outlet to the confluence with Fraser River, **October 1** to May 31 (see tables for exceptions)

Fraser River: from Hwy 99 Bridge at Lillooet to BC Hydro tail race outflow channel, **October 1** to May 31; and from the confluence with Thompson River to CNR bridge approximately 1 km downstream, **October 1** to May 31

Nahatlatch River downstream of Nahatlatch Lake and Stein River: from January 1 to May 31

Frances and Hannah lakes: from January 1 to May 31

Seton River downstream of Seton Lake: from April 1 to May 31

SALMON ARM BAY



NOTICE TO ANGLERS

It is illegal to fish for bass or perch in the Thompson-Nicola Region. This measure is part of B.C.'s management approach to illegal fish introductions. For details, see page 4.

WATER BODY - MANAGEMENT UNIT

* Includes Tributaries

EXCEPTIONS TO THE REGIONAL REGULATIONS

ABBOTT LAKE	➔	3-18	No Ice Fishing; rainbow trout daily quota = 2; bait ban, single barbless hook
ADAMS LAKE		3-37	No Fishing north of a line drawn due west from mouth of Momich River, Mar 15-June 30 Lake trout release, Oct 15-Jan 31 Daily quota = 1 bull trout or lake trout (no bull trout under 80 cm or lake trout under 60 cm) Single barbless hook
ADAMS RIVER (upstream of Adams Lake)		3-37	Rainbow trout daily quota = 2 (none under 30 cm); bait ban Bull trout (Dolly Varden) daily quota = 1 (none under 80 cm), July 1-30 and Nov 1-Dec 31
ADAMS RIVER (downstream of Adams Lake)		3-37	Rainbow trout and char release; bait ban; no powered boats
ALBRED A RIVER		3-43	No Fishing
ALICE CREEK		3-46	No Fishing Jan 1-Sept 30
AMPHITHEATRE LAKE	➔	3-27	No Ice Fishing; rainbow trout daily quota = 2; bait ban, single barbless hook
ANDY LAKE	➔	3-27	No Ice Fishing; rainbow trout daily quota = 2; bait ban, single barbless hook; electric motors only
ANSTEY RIVER		3-36	Rainbow trout and char release; bait ban
ANTLER LAKE	➔	3-18	No Ice Fishing; rainbow trout daily quota = 2; bait ban, single barbless hook
AYLMER (Star) LAKE		3-27	No Fishing (Provincial broodstock lake)
AZURE LAKE		3-46	Trout daily quota = 2
BARE LAKE	➔	3-29	No Ice Fishing; rainbow trout daily quota = 2; bait ban, single barbless hook
BIG BAR CREEK		3-31	Exempt from Spring Closure downstream of Big Bar Lake
BIG BAR LAKE	➔	3-31	Speed restriction (10 km/h) and no towing
BIG O.K. ("Island") LAKE	➔	3-18	No Ice Fishing; rainbow trout release; artificial fly only, bait ban, single barbless hook
BIRCH LAKE	➔	3-30	Engine power restriction - 7.5 kW (10 hp)
BLACKWATER CREEK		3-33	No Fishing
BLEEKER LAKE	➔	3-20	WARNING! Dangerous thin ice due to aeration!
BLOWDOWN LAKE		3-39	Rainbow trout daily quota = 2
BLUE LAKE	➔	3-20	No Ice Fishing; rainbow trout daily quota = 1 (none under 50 cm); artificial fly only, bait ban, single barbless hook
BOB LAKE		3-19	Rainbow trout daily quota = 2
BONAPARTE RIVER		3-30	No Fishing downstream of falls at Bonaparte fishway; No trout under 25 cm downstream of Bonaparte Lake
BRIAN LAKE		3-39	Rainbow trout daily quota = 2
BRIDGE RIVER		3-33	No Fishing from Terzaghi Dam to Yalakom River No fishing downstream of Hwy 40 bridge (approximately 6 km north of Lillooet), Mar 31-June 20 No trout under 25 cm; bull trout release upstream of Downton Lake (Reservoir)
BROKEN HOOK LAKE	➔	3-39	No Ice Fishing; rainbow trout daily quota = 2; bait ban, single barbless hook
BROOK LAKE		3-13	Electric motors only
BULMAN LAKE	➔	3-20	No Ice Fishing; rainbow trout daily quota = 2; bait ban, single barbless hook
CALLING LAKE	➔	3-18	Rainbow trout daily quota = 2
CAMPBELL CREEK		3-20	Exempt from Spring Closure
CANIM RIVER (also in M.U. 5-15)		3-46	Trout/char release; bait ban, single barbless hook
CAYOOSH CREEK		3-16	Exempt from Spring Closure; no trout under 25 cm downstream of falls
CELISTA CREEK		3-36	Rainbow trout and char release; bait ban downstream of the falls
CHASE CREEK		3-26	Exempt from Spring Closure
CHATAWAY LAKE		3-18	Electric motors only
CLANWILLIAM LAKE		3-34	Lake trout and bull trout (Dolly Varden) release
CLEARWATER LAKE		3-46	Rainbow trout daily quota = 2
CLEARWATER RIVER		3-40	No Fishing downstream of the old Clearwater Bridge, May 1-June 30
		3-46	Bait ban (a) from Falls Creek to Mahood River, all year, and (b) from Mahood River to N. Thompson River, Sept 1-July 31 No angling from powered boats downstream of Falls Creek Rainbow trout daily quota = 2 (none over 35 cm), Char release
CLINTON CREEK		3-30	Exempt from Spring Closure
COLBORNE LAKE ("Lake 1373")		3-39	No Ice Fishing; rainbow trout daily quota = 2; bait ban, single barbless hook Located 2 km south of Lolo Lake in the Mann Cr. drainage
COLDWATER RIVER		3-13	No Fishing Jan 1-Sept 30; No trout under 25 cm; bull trout release
COLDWATER RIVER'S TRIBUTARIES		3-13	See Juliet, July and Mine Creeks
COMMUNITY LAKE	➔	3-27	No Ice Fishing; rainbow trout daily quota = 2; bait ban, single barbless hook
COPPER LAKE		3-39	No Ice Fishing; rainbow trout daily quota = 2; bait ban, single barbless hook
COURTNEY LAKE	➔	3-12	No Ice Fishing; rainbow trout daily quota = 1 (none under 50 cm); bait ban, single barbless hook
CRAZY CREEK		3-35	No Fishing downstream of the falls, open all year upstream of the falls
CUTOFF VALLEY CREEK		3-30	Exempt from Spring Closure
DARDANELLES LAKE	➔	3-20	Rainbow trout daily quota = 2

NOTE: If a lake or stream is NOT listed here, then only the Provincial Regulations (pages 9-11) and the Regional Regulations (page 32) apply. New restrictions are highlighted in blue. Check for any in-season changes at: www.env.gov.bc.ca/fw/fish/regulations/.

REGION 3 - Thompson-Nicola

WATER-SPECIFIC REGULATIONS

WATER BODY - MANAGEMENT UNIT

* Includes Tributaries

EXCEPTIONS TO THE REGIONAL REGULATIONS

WATER BODY - MANAGEMENT UNIT	EXCEPTIONS TO THE REGIONAL REGULATIONS
DEADMAN RIVER	3-29 No trout under 25 cm downstream of Mowich Lake
DEEP LAKE ➔	3-28 Trout/char daily quota = 2
DOUGLAS LAKE	3-12 Burbot release
DOWNTON LAKE (Reservoir)	3-33 Bull trout release
DUTCH LAKE	3-40 Engine power restriction - 7.5 kW (10 hp)
EAGAN LAKE	3-30 No Fishing Jan 1-Apr 30 Kokanee daily quota = 2; single barbless hook, May 1-Dec 31
EAGLE RIVER	3-34 Rainbow trout and char release; speed restriction (5 km/h) Bait ban downstream of Griffin Lake
EDITH LAKE ➔	3-19 Rainbow trout daily quota = 2
ELBOW LAKE ➔	3-29 No Ice Fishing ; rainbow trout daily quota = 2; bait ban, single barbless hook
ELEANOR LAKE	3-40 Electric motors only
ENGLISHMEN LAKE ➔	3-13 No Ice Fishing ; rainbow trout daily quota = 2; bait ban, single barbless hook
ERNEST LAKE ➔	3-20 No Ice Fishing ; rainbow trout daily quota = 2; bait ban, single barbless hook; electric motors only
ESTELLE LAKE	3-30 Rainbow trout daily quota = 2
FATOX LAKE	3-29 Rainbow trout daily quota = 2
FIFTYNINE CREEK	3-30 Exempt from Spring Closure
FIFTYSEVEN CREEK	3-30 Exempt from Spring Closure
FILE CREEK	3-45 Rainbow trout daily quota = 2
FLAPJACK LAKE	3-39 Electric motors only
FLOAT LAKE ➔	3-39 Rainbow trout daily quota = 2
FRANCES LAKE	3-15 No Fishing Jan 1-May 31 Single barbless hook
FRASER RIVER	3-14 Exempt from Spring Closure upstream of Thompson River, except as noted below No Fishing for trout in Fraser River mainstem: downstream of Hell's Gate Aug 15-Oct 31, from Hell's Gate to the confluence with the Thompson River from Oct 1-Nov 30, and upstream of the confluence with the Thompson River Oct 1-Oct 31. No Fishing between fishing boundary signs posted approximately 6.5 km downstream of Boston Bar to signs 2.8 km downstream of Hells Gate No fishing from the lower entrance of the fish ladder at Bridge River rapids to the BC Railway bridge approximately 2 km north of Lilloet, Mar 31-June 20 From Hwy 99 bridge at Lilloet downstream approximately 1.2 km to BC Hydro's tail race outflow channel: No Fishing Oct 1-May 31; From the confluence with Thompson River to the CNR bridge approximately 1 km downstream: No Fishing , Oct 1-May 31; bait ban and no hooks greater than 15mm from point to shank, Oct 1-Dec 31
FRED LAKE ➔	3-19 No Ice Fishing ; rainbow trout daily quota = 2; bait ban, single barbless hook
FRISKEN LAKE ➔	3-20 Rainbow trout daily quota = 2
GAMMARUS LAKE ➔	3-39 No Ice Fishing ; rainbow trout daily quota = 2; bait ban, single barbless hook
GLIMPSE LAKE ➔	3-20 Electric motors only
GRIFFIN LAKE	3-34 Lake trout and bull trout (Dolly Varden) release
GRIZZLY LAKE (unnamed lake in Lemieux Creek Drainage)	3-39 No Ice Fishing ; rainbow trout daily quota = 2; bait ban, single barbless hook Located approximately 4 km SW of Taweel Lake
GUICHON CREEK	3-18 No Fishing Jan 1-May 31 No trout under 25 cm downstream of Mamit Lake
GUMP LAKE ➔	3-18 No Ice Fishing ; rainbow trout daily quota = 2; bait ban, single barbless hook
GUN LAKE ➔	3-32 Bull trout (Dolly Varden) release
GYPSUM LAKE ➔	3-18 Electric motors only
HAMILTON LAKE	3-12 ☺ Youth/Disabled Accompanied Water April 1-Sept 30 (see page 5 in the Provincial Regulations)
HAMMER LAKE ➔	3-30 Electric motors only
HANNAH LAKE	3-15 No Fishing Jan 1-May 31 Single barbless hook
HARPER LAKE ➔	3-26 No Ice Fishing ; rainbow trout daily quota = 2; bait ban, single barbless hook
HAT CREEK	3-17 Exempt from Spring Closure
HATHEUME LAKE ➔	3-12 No Ice Fishing ; rainbow trout daily quota = 1 (none under 50 cm); artificial fly only, bait ban, single barbless hook Engine power restriction - 7.5 kW (10 hp)
HEFFLEY LAKE (Parts of) ➔	3-27 No towing, speed restriction (15 km/h)
HEMP CREEK	3-46 Exempt from Spring Closure
HIHIUM LAKE ➔	3-30 No Ice Fishing ; bait ban, single barbless hook; engine power restriction - 7.5 kW (10 hp)
HORSESHOE LAKE ➔	3-20 Rainbow trout daily quota = 2; WARNING! Dangerous thin ice due to aeration!
HOSLI LAKE ➔	3-20 No Ice Fishing ; rainbow trout daily quota = 2; bait ban, single barbless hook
HUDSON BAY LAKE ➔	3-30 Rainbow trout daily quota = 2
"ISLAND" LAKE	3-18 See Big O.K. Lake
ISLAND LAKE ➔	3-12 No Ice Fishing ; rainbow trout daily quota = 1 (none under 50 cm); bait ban, single barbless hook
ISOBEL LAKE ➔	3-28 Trout/char daily quota = 2; ☺ Youth/Disabled Accompanied Water Apr 1-Sept 30 (see page 5 in the Provincial Regulations)
JACKO LAKE ➔	3-19 No Ice Fishing
JACKPINE LAKE ➔	3-28 Rainbow trout daily quota = 2
JACKSON LAKE ➔	3-12 No Ice Fishing ; rainbow trout daily quota = 2; single barbless hook
JIMMY LAKE ➔	3-12 No Ice Fishing ; rainbow trout daily quota = 1 (none under 50 cm); bait ban, single barbless hook; Electric motors only
JULIET CREEK	3-13 No Fishing
JULY CREEK	3-13 No Fishing
KAMLOOPS LAKE	3-19 Rainbow trout daily quota = 2 (none over 50 cm), Bull trout daily quota = 1 (none under 60 cm); single barbless hook
KANE LAKES ➔	3-13 See Lower Kane and Upper Kane lakes
KNOUFF LAKE ➔	3-27 See Sullivan Lake
KVOTLENEMO (Fountain) LAKE ➔	3-17 Electric motors only

WATER BODY - MANAGEMENT UNIT

* Includes Tributaries

EXCEPTIONS TO THE REGIONAL REGULATIONS

LAC LE JEUNE	➡	3-19	Speed restriction (20 km/h); ★ = wheelchair accessible
LAJOIE (Little Gun) LAKE	➡	3-32	Electric motors only
"LAKE 1372" (unnamed lake 200 m south of Colborne Lake)		3-39	No Ice Fishing ; rainbow trout daily quota = 2 Bait ban, single barbless hook
"LAKE 1373"		3-39	See Colborne lake
LANCE LAKE		3-39	Rainbow trout daily quota = 2
LEIGHTON LAKE	➡	3-18	No Fishing within 100 m of the mouth of the inlet stream, May 1-Nov 30 No Fishing within 100 m of the Tunkwa Creek outlet, May 1-Nov 30
LITTLE DUM LAKE	➡	3-28	No Ice Fishing ; rainbow trout daily quota = 2; bait ban, single barbless hook
LITTLE HEFFLEY LAKE		3-27	No powered boats
LITTLE LAC DES ROCHES (at west end of Lac Des Roches)		3-30	Speed restriction (20 km/h)
"LITTLE PETER HOPE" LAKE (unnamed lake approximately 200 m SW of Peter Hope Lake)		3-20	No Ice Fishing Rainbow trout daily quota = 2 Bait ban, single barbless hook
LLOYD LAKE		3-30	No Ice Fishing ; rainbow trout release; bait ban, single barbless hook
LODGEPOLE LAKE	➡	3-19	Electric motors only; WARNING! Dangerous thin ice due to aeration!
LOGAN LAKE	➡	3-19	Rainbow trout daily quota = 2 Electric motors only; WARNING! Dangerous thin ice due to aeration!
LOLO LAKE	➡	3-39	Electric motors only
LOON LAKE		3-30	No Fishing NE of fishing boundary signs near the mouth of Thunder Creek and the public access site No ice fishing within 500 m of outlet stream at SW end of lake as marked by fishing boundary signs
LORENZO LAKE		3-39	Rainbow trout daily quota = 2
LOST LAKE (Near Taweel Lake)		3-39	No Ice Fishing ; rainbow trout daily quota = 1 (none under 50 cm); bait ban, single barbless hook
LOWER KANE LAKE	➡	3-13	No Ice Fishing ; rainbow trout daily quota = 2; bait ban, single barbless hook
LUNDBOM LAKE	➡	3-12	No Ice Fishing ; rainbow trout daily quota = 2; bait ban, single barbless hook
LYNN LAKE	➡	3-28	No Ice Fishing
MACHETE LAKE (including that portion known as "Bear" Lake)	➡	3-30	No Fishing Jan 1-Apr 30 Kokanee daily quota = 2 Single barbless hook
MAHOOD LAKE (see map on page 32 for area closure)		3-46	No Fishing within the fishing boundary signs at the western tip of the lake near the mouth of Canim River, Jan 1-June 30 Trout/char release, bait ban and single barbless hook: within fishing boundary signs at the western tip of the lake, July 1-Dec 31 No Fishing within 200 m of the Mahood River outlet, Jan 1-June 30 Trout/char release, bait ban and single barbless hook: within 200 m of the mouth of the Mahood River outlet, July 1-Dec 31

FISH OUT OF WATER! Taking a fish out of water can harm fish. If you plan on releasing the fish you catch make every effort to keep it in the water.

REGION 3 - Thompson-Nicola

WATER-SPECIFIC REGULATIONS

WATER BODY - MANAGEMENT UNIT * Includes Tributaries		EXCEPTIONS TO THE REGIONAL REGULATIONS
MAHOOD RIVER	3-46	No Fishing Jan 1-June 30 Downstream of Goodwin Falls: Rainbow trout daily quota = 2 (none over 35 cm), char release; bait ban Upstream of Goodwin Falls: Trout/char release; bait ban
MAKA CREEK	3-13	No trout under 25 cm
MAMIT LAKE	3-18	Burbot release
MARA LAKE	3-26	See Shuswap Lake
MARSHALL LAKE	3-32	Speed restriction (15 km/h)
MCARTHUR ISLAND SLOUGH	3-28	No powered boats from 12th Street bridge to mainstem
MCNOMEE CREEK	3-36	Rainbow trout and char release; bait ban
MELLIN (Jerry) LAKE	3-12	No Ice Fishing ; rainbow trout daily quota = 2; bait ban, single barbless hook
MENZIES LAKE	3-13	No Fishing
MINE CREEK	3-13	No Fishing
MINNIE LAKE	3-12	No Ice Fishing ; rainbow trout daily quota = 1 (none under 50 cm); bait ban, single barbless hook
MONTE CREEK	3-20	Exempt from Spring Closure
MOORE CREEK	3-19	Exempt from Spring Closure
MOOSEHEAD LAKE	3-39	No Ice Fishing ; rainbow trout daily quota = 2; bait ban, single barbless hook
"MORGAN" LAKE	3-19	No Ice Fishing ; rainbow trout release; bait ban, single barbless hook Unnamed lake approximately 1.5 km NW of Pat ("Six Mile") Lake adjacent to Six Mile Hill Rd; also called "Highway" Lake
MURTLE RIVER	3-45	Exempt from Spring Closure
NAHATLATCH LAKE (East and West)	3-15	Single barbless hook; see page 32 in this section for bull trout daily quota
NAHATLATCH RIVER	3-15	No Fishing from Frances Lake downstream approximately 400 m to fishing boundary signs at the logging bridge Downstream of Nahatlatch Lake (including Hannah and Frances lakes; except as noted upstream of), open until Dec 31; No Fishing Jan 1 to May 31 No Fishing downstream of Nahatlatch Lake, Jan 1-May 31 Trout daily quota = 2 (none under 30 cm)
NICOLA RIVER	3-13	No Fishing upstream of Nicola Lake, Jan 1-June 30 No Fishing downstream of Nicola Lake, Mar 1-Sept 30 Trout release downstream of Nicola Lake, Jan 1-Feb 28 No trout under 25 cm downstream of Nicola Lake Bull trout release
NICOLA LAKE	3-19	Burbot release
NISKONLITH LAKE	3-27	Engine power restriction - 7.5 kW (10 hp)
NORA LAKE	3-39	No Ice Fishing ; rainbow trout daily quota = 2; bait ban, single barbless hook
"NORMAN" LAKE (unnamed lake approximately 600 m SE of Durand Lake)	3-19	Rainbow trout daily quota = 2
NORTH THOMPSON RIVER	3-27	Rainbow trout daily quota = 2 (none over 50 cm) Bull trout daily quota = 1 (none under 60 cm) Exempt from Spring Closure
NUGGET LAKE	3-12	No Ice Fishing ; rainbow trout daily quota = 2; bait ban, single barbless hook
PASKA LAKE	3-19	Engine power restriction - 7.5 kW (10 hp)
PASS LAKE	3-29	No Ice Fishing ; rainbow trout daily quota = 1 (none under 50 cm); artificial fly only, bait ban, single barbless hook
PAT LAKE	3-19	No Ice Fishing ; rainbow trout daily quota = 2; bait ban, single barbless hook
PAUL CREEK (Downstream of Paul Lake)	3-27	Exempt from Spring Closure, Youth/Disabled Accompanied Water year round (see page 5 in the Provincial Regulations)
PENNASK CREEK	3-12	No Fishing upstream of Pennask Lake
PENNASK LAKE	3-12	No Ice Fishing ; artificial fly only, bait ban, single barbless hook
PERRY RIVER	3-35	Rainbow trout and char release; bait ban
PETER HOPE LAKE	3-20	No Ice Fishing ; rainbow trout daily quota = 2; bait ban, single barbless hook
PILLAR LAKE	3-26	Engine power restriction - 7.5 kW (10 hp)
PINANTAN LAKE	3-27	Electric motors only
PINNACLE LAKE	3-12	No Ice Fishing ; rainbow trout daily quota = 2; bait ban, single barbless hook
PIONEER (Cecilia) LAKE	3-39	Rainbow trout daily quota = 2
PLACID LAKE (in Wells Gray Park)	3-46	No Ice Fishing ; rainbow trout daily quota = 2; bait ban, single barbless hook
PLATEAU LAKE	3-20	Electric motors only
PRESSY LAKE	3-30	Engine power restriction - 7.5 kW (10 hp)
PRINGLE CREEK	3-20	Exempt from Spring Closure
PROSPECT CREEK	3-13	No trout under 25 cm, bull trout release Bull trout release
RAINBOW LAKE	3-12	No Ice Fishing ; rainbow trout daily quota = 2, bait ban, single barbless hook
RED LAKE	3-29	Engine power restriction - 7.5 kW (10 hp)
RICHARD LAKE	3-39	No Ice Fishing ; rainbow trout daily quota = 2; bait ban, single barbless hook
ROCHE LAKE	3-20	No Ice Fishing ; rainbow trout daily quota = 2; single barbless hook Electric motors only, on part of the lake
ROCK LAKE	3-12	No Ice Fishing ; rainbow trout daily quota = 2; bait ban, single barbless hook
ROSE LAKE	3-20	Youth/Disabled Accompanied Water April 1-Sept 30 (see page 5 in the Provincial Regulations) WARNING! Dangerous thin ice due to aeration!
ROSS MOORE LAKE	3-19	No Ice Fishing ; rainbow trout daily quota = 2; bait ban, single barbless hook
SALMON LAKE	3-12	No Ice Fishing ; rainbow trout daily quota = 2; artificial fly only, bait ban, single barbless hook
SALMON RIVER	3-26	Rainbow trout and char release and bait ban downstream of Hwy #97 bridge at Falkland
SCOTCH CREEK	3-36	Rainbow trout and char release; bait ban
SCUITTO LAKE	3-20	Rainbow trout daily quota = 2
SETON RIVER (includes BC Hydro Power Canal upstream of the dam up to signs located on Seton Lake)	3-16	Exempt from Spring Closure No trout under 25 cm downstream of Seton Lake Downstream of Seton Lake, No Fishing Apr 1-May 31

WATER BODY - MANAGEMENT UNIT

* Includes Tributaries

EXCEPTIONS TO THE REGIONAL REGULATIONS

SEYMOUR RIVER	3-36	Rainbow trout and char release downstream of the falls; bait ban
SHUMWAY LAKE ➔	3-20	No Fishing north of fishing boundary signs located at south end of lake, Apr 1-Oct 31
SHUSWAP LAKE (see maps on page 32) (includes Little Shuswap Lake, that part of South Thompson River between Shuswap Lake and Little Shuswap Lake, Seymour, Anstey and Salmon arms and Mara Lake unless stated otherwise)	3-26	No Ice Fishing
		No Fishing east of a line between fishing boundary signs on Murdock and Semaphore points, to Hwy#1 bridge, Mar 15-May 14 (see map C on page 32)
		No Fishing in the entire area north of Albas, Mar 15-May 14 (see map B on page 32)
		No Fishing Mar 15-May 14, and rainbow trout and char release, May 15-Mar 14, in the waters lying west of a line between signs at Henstridge Road and Wharf Road to a line between signs on the south and north shores of Little Shuswap Lake (see map A on page 32)
		No fishing in Salmon Arm Bay, west of line between Engineer's Point and Sunnybrae Point (see map on Page 32), for the conservation of chinook and Coho salmon stocks, Sept 1-Dec 31 (angler's fishing from the community pier in the City of Salmon Arm are exempt from the closure).
		Rainbow trout daily quota = 1 (none under 50 cm), annual quota = 5
		Char daily quota = 1 (none under 60 cm), annual quota = 5
		Bait ban, single barbless hook (anglers fishing from the community pier in the City of Salmon Arm are exempt from the bait ban)
		Conservation Surcharge Stamp required to catch and keep rainbow trout over 50 cm or char over 60 cm
SICAMOUS NARROWS	3-26	Speed restriction (5 km/h)
"SIX MILE" LAKE	3-19	See Pat Lake
"SMITH" LAKE ➔	3-46	No Ice Fishing ; rainbow trout daily quota = 2; bait ban, single barbless hook
(in Wells Gray Park)		Unnamed lake approximately 5.5 km NE of Placid Lake
SOUTH THOMPSON RIVER	3-20	Exempt from Spring Closure; Rainbow trout daily quota = 2 (none over 50 cm), Bull trout daily quota = 1 (none under 60 cm)
		See Shuswap Lake for part between Shuswap Lake and Little Shuswap Lake
SPIDER LAKE	3-39	Rainbow trout daily quota = 2
SPIUS CREEK	3-13	No fishing Jan 1-Sept 30
		No trout under 25 cm; bull trout release
SPRUCE LAKE	3-32	Trout/char daily quota = 2 (only 1 bull trout - none under 60 cm); bait ban, single barbless hook
STAKE LAKE ➔	3-19	WARNING! Dangerous thin ice due to aeration!
STAR LAKE ➔	3-39	Engine power restriction - 7.5 kW (10 hp)
STEIN LAKE	3-16	No powered boats
STEIN RIVER	3-16	No Fishing Jan 1 - May 31 ; no trout under 25 cm
STONEY LAKE	3-12	No Ice Fishing ; rainbow trout release; artificial fly only, bait ban, single barbless hook
STUMP LAKE ➔	3-20	No Fishing Jan 1 - May 31 northeast of fishing boundary signs located on each shoreline in the vicinity of Stump Lake Creek
		Speed restriction (70 km/h)
SULLIVAN (Knouff) LAKE ➔	3-27	Rainbow trout daily quota = 2
SUMMIT LAKE ➔	3-39	No Ice Fishing ; rainbow trout daily quota = 1 (none under 50 cm); bait ban, single barbless hook
TEXAS CREEK	3-16	Exempt from Spring Closure
THOMPSON RIVER (upstream of Kamloops Lake)	3-28	Exempt from Spring Closure

REGION 3 - Thompson-Nicola

WATER-SPECIFIC REGULATIONS

WATER BODY - MANAGEMENT UNIT * Includes Tributaries		EXCEPTIONS TO THE REGIONAL REGULATIONS
THOMPSON RIVER (downstream of signs at Kamloops Lake outlet to the confluence with Fraser River)	CW	3-13 No Fishing Oct 1-May 31
		3-14 Trout/char daily quota = 2 (none under 35 cm)
		3-18 Additional opening from the CNR bridge downstream of Deadman River to CNR bridge upstream of Bonaparte River, May 1-31; trout/char release and artificial fly only, May 1-31
		Upstream of boundary signs 1 km downstream of Martel: Bait Ban No angling from boats Downstream of signs at Kamloops Lake: Class II water Oct 1-Dec 31 and Steelhead stamp mandatory Oct 1-Dec 31 (when open)
THREE VALLEY LAKE	➡	3-34 Lake trout and bull trout (Dolly Varden) release
TRANQUILLE LAKE		3-29 Rainbow trout daily quota = 8; kokanee daily quota = 10
TRANQUILLE RIVER		3-29 Exempt from Spring Closure
TROUT CREEK (Wells Gray Park)		3-46 No Fishing July 1-Sept 30
TULIP LAKE	➡	3-20 ☹ Youth/Disabled Accompanied Water April 1-Sept 30 (see page 5 in the Provincial Regulations) WARNING! Dangerous thin ice due to aeration!
TUNKWA LAKE	➡	3-18 Engine power restriction - 7.5 kW (10 hp)
TUMTUM LAKE		3-42 Bull trout (Dolly Varden) daily quota = 1 (none under 80 cm); bait ban
TUPPER LAKE	➡	3-18 Electric motors only
UPPER KANE LAKE	➡	3-13 No Ice Fishing ; rainbow trout daily quota = 2; bait ban, single barbless hook
VICTOR LAKE	➡	3-34 Lake trout and bull trout (Dolly Varden) release
WALKER CREEK		3-32 No Fishing
WALKER LAKE		3-12 No Ice Fishing ; rainbow trout daily quota = 2; bait ban, single barbless hook
WALLOPER LAKE		3-19 WARNING! Dangerous thin ice due to aeration!
WARREN LAKE	➡	3-27 No Ice Fishing ; rainbow trout daily quota = 2; artificial fly only, bait ban, single barbless hook
WASLEY LAKE	➡	3-12 No Ice Fishing ; rainbow trout daily quota = 1 (none under 50 cm); bait ban, single barbless hook
WHITE LAKE	➡	3-26 No Fishing within 400m of the mouth of Cedar Creek as designated by signs, Dec 1-June 30 Rainbow trout daily quota = 2
WINDY LAKE		3-12 No Fishing - this lake has been closed to fishing due to illegal introduction of perch
WINEHOLT LAKE	➡	3-39 Rainbow trout daily quota = 2

NOTE: If a lake or stream is NOT listed here, then only the Provincial Regulations (pages 9-11) and the Regional Regulations (page 32) apply. New restrictions are highlighted in blue. Check for any in-season changes at: www.env.gov.bc.ca/fw/fish/regulations/.

REGION 4 - Kootenay

The Management Unit boundaries indicated on the map below are shown only as a reference to help anglers locate waters in the region. For more precise Management Unit boundaries, please consult one of the commercial Recreational Atlases available for B.C.

Fish and Wildlife Regional Offices

(250) 489-8540
205 Industrial Rd G
Cranbrook BC V1C 7G5

(250) 354-6333
401-333 Victoria St
Nelson BC V1L 4K3

R.A.P.P.

Report All Poachers and Polluters
Conservation Officer 24 Hour Hotline
1-877-952-RAPP (7277)
Cellular Dial #7277
Please refer to page 94
for more information
www.rapp.bc.ca

Conservation Officer Service

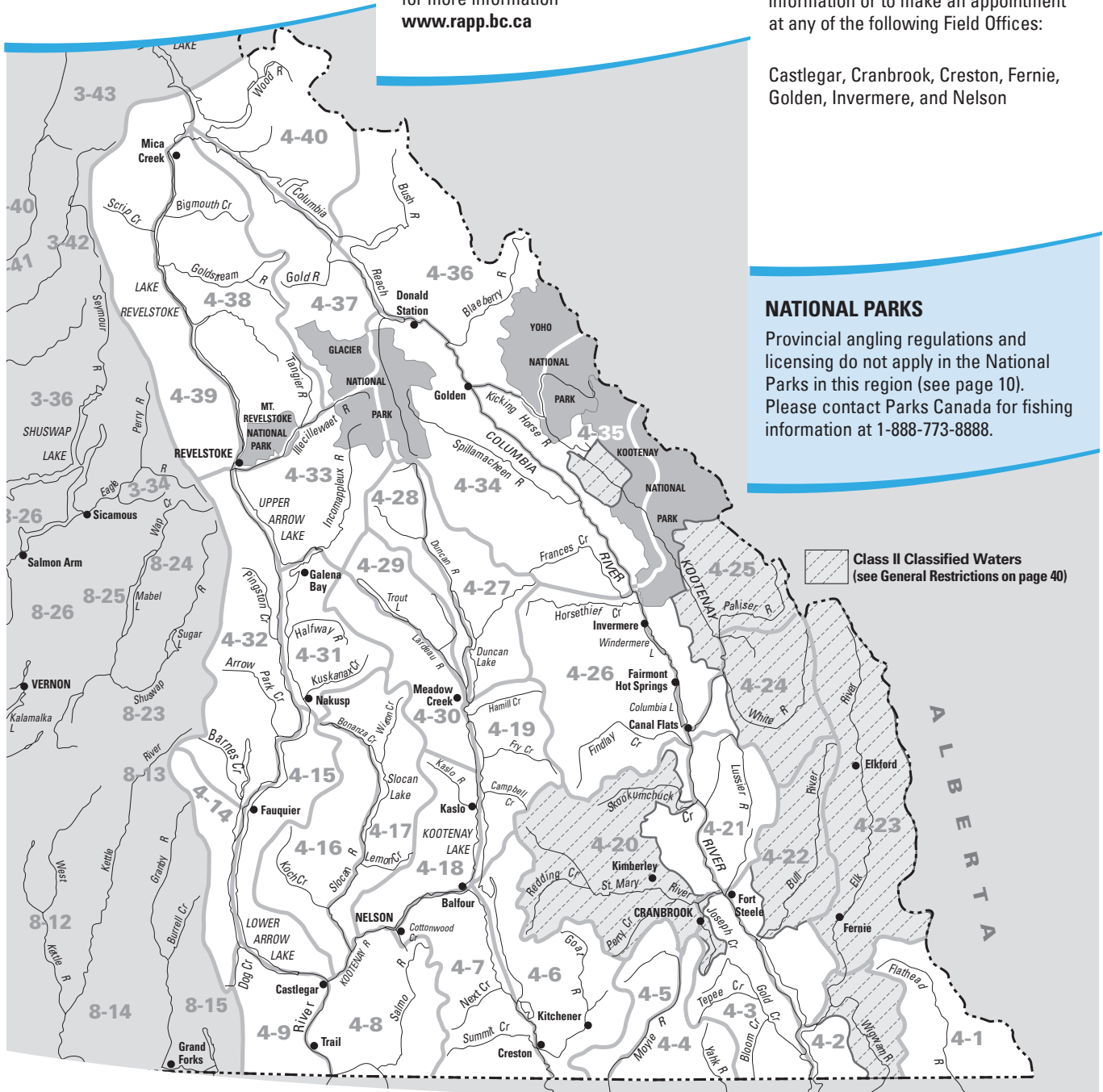
Field Offices

Please call 1-877-952-7277 for recorded information or to make an appointment at any of the following Field Offices:

Castlegar, Cranbrook, Creston, Fernie, Golden, Invermere, and Nelson

NATIONAL PARKS

Provincial angling regulations and licensing do not apply in the National Parks in this region (see page 10). Please contact Parks Canada for fishing information at 1-888-773-8888.



REGION 4 - Kootenay

REGIONAL REGULATIONS

TABLE LEGEND

See the following tables for exceptions and additional regulations on specific waters.



- Stocked Lake (not all stocked lakes listed, see page 87)
- CW** Classified Waters Licence required to fish Class I or Class II waters, see page 8
- *** Including tributaries
- Youth/Disabled Accompanied Water

GENERAL RESTRICTIONS

NO FISHING: in any stream in Region 4 from Apr. 1 to June 14 (see tables for additional closed times or exceptions).

Trout/char release: in streams from Nov. 1 to March 31 (see tables for additional dates or exceptions).

Single barbless hook: must be used in all streams of Region 4, all year.
NOTE: "streams" defined on page 96.

Classified Waters: many East Kootenay Rivers and their tributaries are Classified Waters and require a supplemental Classified Waters Licence, see page 8, map of waters on page 39, and the water-specific tables (pages 41-46).

REGION 4 DAILY QUOTAS

(See tables for exceptions)

Streams include rivers, creeks and sloughs

Trout/char: 5, but not more than

- 1 rainbow trout or cutthroat trout over 50 cm
- 2 from streams
- 1 bull trout (Dolly Varden) of any size

Bass: 0 quota, CLOSED TO FISHING (See tables for exceptions)

Burbot: 2

Crayfish: 25

Kokanee: 15 (none from streams)

Northern pike: 0 quota, CLOSED TO FISHING (See tables for exceptions)

Walleye: 0 quota, CLOSED TO FISHING (See tables for exceptions)

White Sturgeon: 0 quota, CLOSED TO FISHING (No exceptions)

Whitefish: 15 (all species combined)

Yellow perch: 0 quota, CLOSED TO FISHING (See tables for exceptions)

POSSESSION QUOTAS

Possession quotas = 2 daily quotas (See tables for exceptions)

ANNUAL QUOTAS

Rainbow trout over 50 cm from the main body of Kootenay Lake: 5 per licence year.

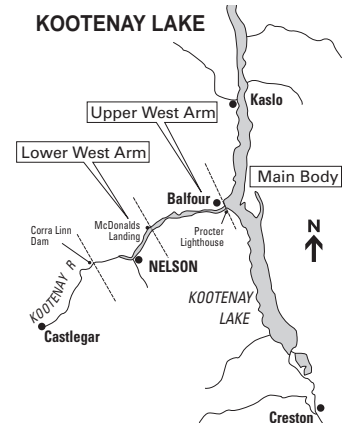
NOTICE TO ANGLERS

It is illegal to fish for bass, perch, pike or walleye in the Kootenay Region, with the exception of certain waters, as listed in the Water-Specific Tables. This measure is part of B.C.'s management approach to illegal fish introductions. For details, see page 4.

CRESTON VALLEY WILDLIFE MANAGEMENT AREA

A permit is required for fishing on all waters within the Creston Valley Wildlife Management Area, including Six Mile, Leach, Kootenay River and Canal and Duck Lake. For details on acquiring a permit visit www.crestonwildlife.ca or call 250-402-6900.

KOOTENAY LAKE BOUNDARIES



The **Main Body** of Kootenay Lake is the area east of a line between boundary signs on opposite shores near Balfour Point and Procter Lighthouse.

The **Upper West Arm** of Kootenay Lake is the area west of a line between boundary signs on opposite shores near Balfour Point and Procter Lighthouse to McDonalds Landing (Six Mile).

The **Lower West Arm** of Kootenay Lake is the area between McDonalds Landing (Six Mile) and Corra Linn dam.

IMPORTANT:

Kootenay Lake recovery may require in-season regulation changes. Check website for in-season changes or closure dates for the 2019-2021 season at www.env.gov.bc.ca/fw/fish/regulations/ and information about recovery actions and update bulletins at www.env.gov.bc.ca/kootenay/fsh/main/mainfish.htm

The Upper Arrow Lake Akolkolex Narrows "Drawdown Area" has been revised. The new boundary is described in the Water Specific Tables, under Upper Arrow Lake on page 45.

TRIBUTARIES OF LAKES

When fishing the tributaries of the following lakes, check for special regulations in the tables under both the name of the tributary and the name of the lake (such as "Columbia Lake's tributaries"):

Columbia	Lower Arrow
Connor	Premier
Duncan	Slocan
Kinbasket	Trout
Kootenay	Upper Arrow
Lake Revelstoke	Waneta Reservoir
Little Slocan	Whiteswan

FISH CONSUMPTION REMINDER

For information on the proper preparation of fish for consumption, please read **Preparing Fish for the Table** on page 81.

WATER BODY - MANAGEMENT UNIT

* Includes Tributaries

EXCEPTIONS TO THE REGIONAL REGULATIONS

ABRUZZI CREEK	CW	4-23	No Fishing Sept 1-Oct 31; trout/char release and bait ban, June 15-Aug 31 Class II water when open, including tributaries
AKOLKOLEX RIVER *		4-33	Trout/char release; bait ban
"ALCES" LAKE	➡	4-24	See Moose Lake
ALEXANDER CREEK *	CW	4-23	No Fishing Sept 1-Oct 31 Trout/char release and bait ban, June 15-Aug 31 Class II water when open
(upstream of the Easternmost Hwy 3 Bridge)			
ALEXANDER CREEK	CW	4-23	See Elk River's tributaries Class II water when open, including tributaries
(downstream of the Easternmost Hwy 3 Bridge)			
"ALTA" LAKE		4-3	Bass daily quota = unlimited ; yellow perch daily quota = unlimited; Unnamed lake 200 m downstream of Bednorski Lake
ARROW LAKES		4-15	See Upper Arrow Lake
		4-32	
ARROW LAKES' TRIBUTARIES			See Lower Arrow Lake's tributaries and Upper Arrow Lake's tributaries
ARROW PARK (Mosquito) CREEK		4-32	No Fishing
ASHER CREEK		4-30	No Fishing downstream of South Fork (approximately 5 km from Trout Lake), June 15-Oct 31
BAYNES LAKE	➡	4-22	Bass daily quota = unlimited ; yellow perch daily quota = unlimited; electric motors only
BEAVER CREEK		4-8	Brook trout daily quota = 8
BEAVER LAKE	➡	4-17	Electric motors only
BEDNORSKI LAKE		4-3	Bass daily quota = unlimited ; yellow perch daily quota = unlimited
BIG FISH (DUNBAR) LAKE		4-34	Brook trout daily quota = 20; engine power restriction - 7.5 kW (10 hp)
BIGHORN (RAM) CREEK *	CW	4-2	A tributary of Wigwam River; see Wigwam River *
BOTTS LAKE		4-34	Brook trout daily quota = 20; electric motors only
BOX LAKE	➡	4-15	Brook trout daily quota = 20; electric motors only
BRIDAL LAKE		4-7	No powered boats
BULL RIVER *	CW	4-22	Trout/char release from Galbraith Creek to Van Creek *, Aberfeldie Dam to Tie Mill Dam *, and Quinn Creek * Other parts: trout/char daily quota = 1 (none under 30 cm), June 15-Oct 31 Bait ban, June 15-Oct 31 Class II water when open, including tributaries
BURTON CREEK		4-15	No Fishing from Woden Creek to Hwy #6 bridge, June 15-Oct 31, and east of a line between fishing boundary signs situated approximately 300 m downstream of the Hwy #6 bridge, all year
CADORNA CREEK	CW	4-23	No Fishing Sept 1-Oct 31; trout/char release and bait ban, June 15-Aug 31 Class II water when open, including tributaries
CAMERON SLOUGH		4-21	See Lewis Slough
CARIBOU CREEK		4-15	No Fishing from Rodd Creek to Hwy #6 bridge, June 15-Oct 31, and east of a line between fishing boundary signs situated approximately 300 m downstream of the Hwy #6 bridge, all year
CARIBOU LAKES	➡	4-32	Electric motors only
CARTWRIGHT LAKE	➡	4-34	Engine power restriction - 7.5 kW (10 hp)
CEDAR LAKE (NEAR GOLDEN)	➡	4-34	Electric motors only
CERULEAN LAKE		4-25	Trout/char release; bait ban
CHAMPION LAKES NO. 1 AND 2	➡	4-8	No Ice Fishing ; trout/char daily quota = 2; bait ban, single barbless hook; no powered boats
CHAMPION LAKE NO. 3	➡	4-8	Open to fishing all year; no powered boats
CHATTER CREEK		4-36	No Fishing
CLELAND LAKE	➡	4-34	Engine power restriction - 7.5 kW (10 hp)
COAL CREEK		4-23	☺ Youth/Disabled Accompanied Water year round (see page 5 in the Provincial Regulations) Part described is NOT a Classified Water
(downstream of Old MF&M Railway Bridge 7 Km upstream of Elk River)			
COFFEE CREEK		4-18	No Fishing downstream of fishing boundary signs at falls approximately 10 km from Kootenay Lake
COLUMBIA LAKE		4-25	Burbot release; speed restriction (10 km/h) near eastern shore and at south end, as buoyed and signed
COLUMBIA LAKE'S TRIBUTARIES		4-25	No Fishing (except Dutch Creek)
COLUMBIA RIVER		4-8	No Fishing from Revelstoke Dam downstream to Hwy #1 bridge in Revelstoke
		4-15	No Fishing from a line between the old Robson Ferry landing and a sign on the south river bank, downstream approximately 950 m to the CPR bridge, Mar 1-June 30
		4-26	Where angling is permitted: EXEMPT from the regional Nov 1-Mar 31 trout/char release and the regional Apr 1-June 14 closure
		4-34	Kokanee daily quota = 15 from Keenleyside Dam to a line between the old Robson Ferry landing and a sign on the south river bank
		4-38	Walleye daily quota = 16 from Keenleyside Dam to the Washington State border From Keenleyside Dam downstream to the Washington State border and connected reaches: the Kootenay River (Columbia River confluence to Brilliant Dam) and the Pend d'Oreille River (Columbia River confluence to Waneta Dam): Northern pike daily quota = unlimited and Bass daily quota = unlimited Burbot release Speed restriction (10 km/h) from Mud Lake to Columbia Lake, no power boats in wetlands and no towing and engine power restriction - 15 kW (20 hp), in main channel from Fairmont to Donald See Upper Arrow Lake for the portion of the Columbia River which may be found downstream of the Hwy #1 bridge in Revelstoke (depending on reservoir level)
CONNOR LAKE		4-23	No Fishing May 1-June 30
CONNOR LAKE'S TRIBUTARIES		4-23	No Fishing Apr 1-June 30
COTTONWOOD LAKE	➡	4-8	Electric motors only
CRAWFORD CREEK		4-6	No Fishing
CRAWFORD CREEK		4-33	No Fishing June 15-Oct 31
CRESTON VALLEY WILDLIFE MANAGEMENT AREA (CVWMA) WATERS		4-6	Bass daily quota = unlimited ; yellow perch daily quota = unlimited - Applies to all waters within the CVWMA, including Six Mile Lake, Leach Lake, Kootenay River and Canal, EXCEPT Duck Lake (see separate entry). Permit required see Note on page 40
CUB LAKE	➡	4-34	Electric motors only
CULTUS CREEK *		4-7	No Fishing downstream of Laib Creek
DEER CREEK		4-15	No Fishing

REGION 4 - Kootenay

WATER-SPECIFIC REGULATIONS

WATER BODY - MANAGEMENT UNIT * Includes Tributaries		EXCEPTIONS TO THE REGIONAL REGULATIONS
DOROTHY LAKE	➔ 4-26	☉ Youth/Disabled Accompanied Water year round (see page 5 in the Provincial Regulations)
DUCK LAKE *	4-6	Bass daily quota = 3 (only 1 over 40 cm), June 16-May 14; bass release, May 15-June 15 Yellow perch daily quota = 20 No powered boats in Duck Lake
DUNCAN LAKE'S TRIBUTARIES	4-27	Bull trout release (includes Upper Duncan River and tributaries)
DUNCAN RIVER *	4-19	No Fishing downstream of Duncan Dam to the confluence of the Duncan River and Lardeau River Downstream of the confluence with the Lardeau River: Rainbow trout release; bull trout daily quota = 2 (any size); bait ban, EXEMPT from regional Nov 1-Mar 31 bull trout release. No Fishing on Duncan River Tributaries downstream of Duncan Dam
DUTCH CREEK *	4-26	Trout/char release from Ben Able Creek to Columbia Lake and/or River Bait ban, June 15-Oct 31 Burbot release EXEMPT from Columbia Lake's tributaries closure
East (Fork) White River	4-24	No Fishing
ECHOES LAKE (near Kimberley)	➔ 4-20	No Ice Fishing ; trout/char daily quota = 1 in the aggregate from both lakes (none under 50 cm); bait ban, single barbless hook
EDWARDS LAKE	➔ 4-2	Electric motors only
ELK RIVER (upstream of Elko Dam)	cw 4-2 4-23	Bait ban, June 15-Oct 31 Trout/char release June 15-Oct 31: from Lower Elk Lake to Forsyth Cr, from Line Creek bridge to CPR bridge at Sparwood, from Hwy #3 bridge at Hosmer to the northern Hwy #3 bridge at Fernie, AND from the bridge at Morrissey to Elko Dam All other parts: trout/char daily quota = 1 (none under 30 cm), June 15-Oct 31 No powered boats Class II water when open, including tributaries
ELK RIVER (downstream of Elko Dam)	cw 4-2	Trout/char daily quota = 1 (no cutthroat under 30 cm, no bull trout under 75 cm) and bait ban, June 15-Oct 31 No powered boats Class II water when open, including tributaries
ELK RIVER'S TRIBUTARIES (see Exceptions)	cw 4-2 4-23	No Fishing Sept 1-Oct 31 Trout/char daily quota = 1 (none under 30 cm) and bait ban, June 15 - Aug 31 EXCEPTIONS - SEE SEPARATE LISTINGS FOR: Abruzzi Cr., Alexander Cr. * upstream of the easternmost Hwy #3 bridge, Bighorn (Ram) Cr., Cadorna Cr., Fording R. downstream of Josephine Falls, Forsyth Cr. from Connor Lk. downstream 3 km, Line Cr. *, Lodgepole Cr. downstream of the falls near km 26 post, Michel Cr. *, Morrissey Cr. *, Wigwam River ALL tributaries (EXCEPT Coal Creek downstream of old MF&M Railway bridge 7 km upstream of Elk River) are Class II waters when open
ERIE LAKE	4-8	Bass daily quota = unlimited; yellow perch daily quota = unlimited
FINDLAY CREEK *	4-26	Trout/char release (mainstem only) from Doctor Creek bridge to Lavington Creek bridge, June 15-Oct 31; other parts (including tributaries, except Lavington Creek) trout/char daily quota = 2 (none under 30 cm and only one bull trout), June 15-Oct 31; bait ban, June 15-Oct 31 See Lavington Creek, a tributary
FISHER MAIDEN LAKE	4-26	☉ Youth/Disabled Accompanied Water year round (see page 5 in the Provincial Regulations)
FLATHEAD RIVER	4-1	Bull trout release Trout daily quota = 1 (none under 30 cm) and bait ban, June 15-Oct 31
FLATHEAD RIVER'S TRIBUTARIES	4-1	No Fishing Sept 1-Oct 31 Bull trout release Trout daily quota = 1 (none under 30 cm) and bait ban, June 15-Aug 31
FORDING RIVER (downstream of Josephine Falls)	cw 4-23	Trout/char release, June 15-Mar 31 and bait ban, June 15-Oct 31 Class II water when open, including tributaries
FORDING RIVER *	cw 4-23	No Fishing
FORSYTH CREEK	cw 4-23	No Fishing from Connor Lake downstream 3 km For remainder, see Elk River's tributaries Class II water when/where open, including tributaries
FRENCH SLOUGH	4-7	Bass daily quota = unlimited; yellow perch daily quota = unlimited
FUSSEE LAKE *	4-22	No Fishing - this lake has been closed to fishing due to illegal introduction of bass
GARBUTT LAKE	➔ 4-22	See Norbury Lake
GOAT RIVER *	4-6	Trout/char release (mainstem only) from Leadville Creek to Cameron Creek Bait ban, June 15-Oct 31 (EXCEPT Kitchener Creek) See Kitchener Creek, a tributary
GOLD CREEK *	4-3	Trout/char release; bait ban
GRIZZLY LAKE	4-25	No Fishing
HAHA LAKE	4-3	Bass daily quota = unlimited; yellow perch daily quota = unlimited
HALFWAY RIVER	4-31	No Fishing downstream of falls approximately 11 km from Arrow Lake
HALL LAKE	4-34	Electric motors only
HELLROARING CREEK	cw 4-20	No Fishing downstream of Angus Creek; Class II water when/where open, including tributaries
HIAWATHA LAKE	4-3	Yellow perch daily quota = unlimited
HILL CREEK	4-31	No Fishing
HORSESHOE LAKE	➔ 4-22	No powered boats
IDLEWILD LAKE (Old Cranbrook Reservoir)	➔ 4-3	No Ice Fishing ☉ Youth/Disabled Accompanied Water year round (see page 5 in the Provincial Regulations)
ILLECILLEWAET RIVER	4-33	No Fishing downstream of Albert Canyon
IRISHMAN CREEK	4-5	No Fishing
JADE LAKE	➔ 4-34	Electric motors only
JIM SMITH LAKE	➔ 4-20	Bass daily quota = unlimited; yellow perch daily quota = unlimited; no powered boats

WATER BODY - MANAGEMENT UNIT

* Includes Tributaries

EXCEPTIONS TO THE REGIONAL REGULATIONS

JORDAN RIVER *	4-39	No Fishing upstream of Kirkup Creek, Nov 1-June 14 Upstream of Kirkup Creek: both bait ban and trout/char release, June 15-Oct 31 No Fishing from Kirkup Creek downstream, including Kirkup Creek
JOSEPH CREEK	4-3	This tributary of St. Mary River is not a Classified Water
KASLO RIVER	4-18	No Fishing from downstream of Keen Creek to boundary signs at river mouth at Kootenay Lake Upstream of Keen Creek: trout/char release, and bait ban
KEEN CREEK	4-18	No Fishing downstream of falls approximately 6 km from Kaslo River
KIKOMUN CREEK PARK (all lakes in the park)	4-22	Bass daily quota = unlimited No powered boats
KINBASKET (McNaughton) LAKE	4-36	No Fishing within 200 m of Bush-Sullivan Road bridge in Bush Arm
KINBASKET (McNaughton) LAKE'S TRIBUTARIES	4-36	Bull trout release Does not include Columbia River upstream of Kinbasket Reservoir
KITCHENER (Meadow) CREEK	4-6	EXEMPT from Apr 1-June 14 closure
KOCH CREEK	4-16	A tributary of Slocan River. See Slocan River *
KOOCANUSA RESERVOIR	4-2 4-3 4-22	Bull trout release Nov 1-Mar 31; no bull trout under 75 cm when open; bait ban Sept 15-June 30; Burbot release See page 85 - Fluctuating Reservoir Levels
KOOTENAY LAKE, ALL PARTS (Main Body, Upper West Arm and Lower West Arm)	4-19	Burbot release Bass daily quota = unlimited ; yellow perch daily quota = unlimited
KOOTENAY LAKE - MAIN BODY (for location see map on page 40)	4-19	Bull trout daily quota = 2 (only one over 50 cm); Kokanee daily quota = 0 Rainbow trout release north of a line between fishing boundary signs posted at Lost Ledge Creek & Salisbury Creek, Feb 1-June 10 Conservation Surcharge Stamp required to keep rainbow trout over 50 cm, annual quota = 5 Barbless hook
KOOTENAY LAKE - UPPER WEST ARM (for location see map on page 40)	4-7	Rainbow trout release, Jan 1- May 31; trout/char daily quota = 2 (only one bull trout) Kokanee release all year, EXCEPT Apr 1-Apr 2 and July 1-July 2 only, when daily quota = 5; NOTE: the combined daily quota for kokanee from the Upper West Arm (when open to kokanee harvest) and the Lower West Arm (when open to kokanee harvest) cannot exceed 5. NOTE: Quota dates for kokanee are currently under review. Please check the in-season regulation change website prior to fishing for kokanee on the Kootenay Lake - Upper West Arm.
KOOTENAY LAKE - LOWER WEST ARM (for location see map on page 40)	4-7	Trout/char daily quota = 2 (only one bull trout); Kokanee daily quota = 5, but only on Saturday and Sunday of each week. Kokanee release Monday through Friday of each week. NOTE: the combined daily quota for kokanee from the Upper West Arm (when open to kokanee harvest) and the Lower West Arm (when open to kokanee harvest) cannot exceed 5
KOOTENAY LAKE'S TRIBUTARIES	4-7 4-19	Bull trout release Does not include the Kootenay River upstream from Kootenay Lake to the U.S. border near Creston
KOOTENAY RIVER (downstream of Idaho border)	4-7 4-8	No Fishing from CPR bridge near Creston downstream 2 km to navigation dolphin Downstream from the Idaho border to CPR bridge near Creston and from Corra Linn Dam to the Columbia River: EXEMPT from Apr 1-June 14 closure AND from Nov 1-Mar 31 trout/char release Burbot release from Idaho border near Creston to Kootenay Lake, including tributaries to that part Walleye daily quota = 16 from the Brilliant Dam to the confluence with the Columbia River From the Brilliant Dam to the confluence with the Columbia River: Northern pike and bass daily quota = unlimited
KOOTENAY RIVER cw (upstream of Koocanusa Reservoir)	4-2 4-21 4-22 4-24 4-25 4-35	Bait ban all year Trout/char release, Nov 1-Mar 31 Burbot release upstream of the Montana border Upstream of Koocanusa Reservoir to White River: EXEMPT from Apr 1-June 14 closure; trout/char daily quota = 1 (no trout under 30 cm and no bull trout under 75 cm), Apr 1-Oct 31 Upstream of White River: Trout/char daily quota = 1 (no trout under 30 cm and no bull trout under 75 cm), Jun 15-Oct 31 Upstream of White River, including tributaries: Class II water when open
KUSKANAX CREEK	4-31	No Fishing downstream of falls 1 km upstream of Gardiner Creek
LAKE REVELSTOKE	4-38 4-39	No Fishing from Mica Dam to fishing boundary signs at the narrows immediately downstream of the mouth of Bigmouth Creek
LAKE REVELSTOKE'S TRIBUTARIES	4-38	Bull trout release
LARCHWOOD LAKE ➡	4-20	No Ice Fishing ; trout/char daily quota = 1 (none under 50 cm); bait ban, single barbless hook
LARDEAU RIVER *	4-29 4-30	No Fishing downstream of fishing boundary signs posted at Trout Lake outlet, including sloughs and backwaters, EXCEPT that part of Poplar Creek upstream of fishing boundary signs posted approximately 5 km from Lardeau River and that part of Healy Creek upstream of Healy Creek Falls
LARIX LAKE	4-25	No Fishing
LAVINGTON CREEK *	4-26	Brook trout daily quota = 20; cutthroat and bull trout release; bait ban Jun 15-Oct 31
LAZY LAKE ➡	4-21	Speed restriction (8 km/h)
LEAD QUEEN LAKE	4-34	Electric motors only
LEMON CREEK	4-17	No Fishing
LEWIS ("Cameron") SLOUGH	4-21	Bass daily quota = unlimited ; yellow perch daily quota = unlimited; no powered boats
LILLIAN LAKE ➡	4-26	Electric motors only
LINE CREEK *	4-23	No Fishing
"LITTLE MITTEN" LAKE ➡ (approx 400 m west of Mitten Lake)	4-34	No Ice Fishing Trout/char daily quota = 1 (none under 50 cm); bait ban, single barbless hook
LITTLE SLOCAN LAKE'S TRIBUTARIES	4-16	EXEMPT from Slocan River's * closure and Slocan River's * trout/char release: bait ban, June 15-Oct 31
LITTLE SLOCAN RIVER	4-16	A tributary of Slocan River. See Slocan River *
LODGEPOLE CREEK cw (downstream of falls near the km 26 post on Lodgepole Rd)	4-2	No Fishing Sept 1-Oct 31 Trout/char release, June 15-Aug 31 Bait ban Class II water when open, including tributaries
LODGEPOLE CREEK (Upstream of falls) cw	4-2	See Elk River's tributaries
LOMOND LAKE	4-8	Yellow perch daily quota = unlimited
LOON LAKE ➡	4-2	No Ice Fishing ; trout/char daily quota = 1 (none under 50 cm); bait ban, single barbless hook; Electric motors only
"LOST" LAKE ➡	4-23	Yellow perch daily quota = unlimited Unnamed lake approximately 2 km E/SE of Elkford
LOWER ARROW LAKE'S TRIBUTARIES	4-14	Bull trout release

REGION 4 - Kootenay

WATER-SPECIFIC REGULATIONS

WATER BODY - MANAGEMENT UNIT * Includes Tributaries		EXCEPTIONS TO THE REGIONAL REGULATIONS
LOWER ELK LAKE	4-23	No Ice Fishing ; trout/char daily quota = 2; bait ban, single barbless hook; no powered boats
LOWER HALGRAVE LAKE	4-34	Electric motors only
LUND LAKE	4-3	Bass daily quota = unlimited ; yellow perch daily quota = unlimited
LUSSIER RIVER	4-21	Trout/char release downstream of Premier Lake bridge crossing, June 15- Oct 31 Trout/char daily quota = 2 (none under 30 cm) between Premier Lake bridge crossing and Mutton Creek, June 15-Oct 31 Bait ban downstream of Mutton Creek, June 15-Mar 31
MACKENZIE CREEK	4-21	No Fishing
"MCCLAIN" LAKE	➔ 4-34	No Ice Fishing ; trout/char daily quota = 1 (none under 50 cm); bait ban, single barbless hook Unnamed lake approximately 750 m south of Mitten Lake
MCNAUGHTON LAKE	4-36	See Kinbasket Lake
MICHEL CREEK *	CW 4-23	Trout/char release, June 15-Mar 31 and bait ban, June 15-Oct 31 Class II water when open, including tributaries
MICHEL CREEK (downstream of the easternmost Hwy 3 Bridge)	CW 4-23	Trout/char daily quota =1 (none under 30 cm) and bait ban, June 15-Oct 31 Class II water when open, including tributaries
MIDGE CREEK *	4-7	No Fishing
MONROE LAKE	4-5	Yellow perch daily quota = unlimited
MOOSE ("Alces") LAKE	➔ 4-24	Trout/char daily quota = 2; electric motors only
MORRISSEY CREEK *	CW 4-2	No Fishing Sept 1-Oct 31 Trout/char release and bait ban, June 15-Aug 31 Class II water when open, including all tributaries
MOSES CREEK	4-39	No Fishing
MOYIE LAKE	➔ 4-5	Burbot release Feb 7-Mar 31; bull trout release
MOYIE RIVER *	4-5	Irishman Creek (Moyie River tributary) closed all year; No powered boats from bridge at south end of Moyie Lake to U.S. border Bull trout and cutthroat trout release
MURPHY CREEK	4-9	No Fishing
NAGLE CREEK	4-39	No Fishing
NANCY GREENE (Sheep) LAKE	➔ 4-9	No powered boats
NEW LAKE *	4-20	No Fishing - this lake has been closed to fishing due to illegal introduction of perch
NINE BAY LAKE	➔ 4-34	No Ice Fishing ; trout/char daily quota = 1 (none under 50 cm); bait ban, single barbless hook
NORBURY (Little Bull) CREEK	4-22	☺ Youth/Disabled Accompanied Water year round (see page 5 in the Provincial Regulations)
NORBURY (Garbutt) LAKE	4-22	No powered boats
NORNS (Pass) CREEK	4-15	No Fishing downstream of falls approximately 2 km from Columbia River
NORTH STAR LAKE	➔ 4-22	Brook trout daily quota = 20
NORTH (FORK) WHITE RIVER	CW 4-24	Trout/char release; bait ban; Class II water when open, including tributaries
PECKHAMS LAKE	➔ 4-22	No powered boats
PEND D'OREILLE RIVER (includes the reservoirs behind Waneta Dam and Seven Mile Dam)	4-8	EXEMPT from single barbless hooks EXEMPT from the Apr 1-June 14 closure Bull trout release Northern pike daily quota = unlimited, yellow perch daily quota = unlimited, bass daily quota = unlimited
PEND D'OREILLE RIVER'S TRIBUTARIES (Except Salmo River *)	4-8	INCLUDES tributaries of the reservoirs behind Waneta Dam and Seven Mile Dam Bull trout release Bait ban, June 15-Oct 31
PERRY CREEK *	CW 4-20	Bait ban Cutthroat trout and bull trout release; brook trout daily quota = 20 Class II water when/where open, including tributaries
PHILLIPPS LAKE	4-23	Trout daily quota = 2
PRATTLE CREEK	4-36	No Fishing
PREMIER LAKE	➔ 4-21	No Fishing south of fishing boundary signs posted on the lakeshore, May 15-June 20 Rainbow trout daily quota = 2, brook trout daily quota = 20 No towing, speed restriction (15 km/h), south half only
PREMIER LAKE'S TRIBUTARIES	4-21	No Fishing
QUINN CREEK *	CW 4-22	Trout/char release; bait ban, June 15-Oct 31 Class II water when open, including all tributaries
REVELSTOKE LAKE	4-38	See Lake Revelstoke
REVELSTOKE LAKE'S TRIBUTARIES	4-38	See Lake Revelstoke's tributaries
ROCK ISLAND LAKE	4-25	No Fishing
ROSEBUD LAKE	➔ 4-8	Trout/char daily quota = 2; no powered boats
RYKERTS ("Vic Mawson") LAKE	4-6	Much of this Lake is private property, angling access requires permission of the Creston Valley Rod & Gun Club (see signs at Lake) Bass daily quota = unlimited
ST. LEON CREEK	4-31	No Fishing downstream of barrier approximately 1 km upstream of the Hwy #23 Bridge
ST. MARY LAKE	4-20	Burbot release
ST. MARY RIVER	CW 4-20	Trout/char release Trout/char daily quota = 1 (none under 30 cm) on all tributaries, June 15-Oct 31, see tables for exceptions Bait ban *
SALMO RIVER	4-8	Class II water when open, including tributaries (except Joseph Creek) Sheep Creek to South Salmo River: release all rainbow trout and bull trout Remainder of mainstem: rainbow trout daily quota = 1 (none under 30 cm), June 15-Oct 31, and release all bull trout year round Bait ban
SALMO RIVER'S TRIBUTARIES	4-8	Regional quotas apply, EXCEPT release all bull trout; bait ban
SAM'S FOLLY LAKE	➔ 4-34	Electric motors only
SAND CREEK (Downstream of Hwy 3)	4-22	Trout/char release; bait ban, June 15-Oct 31

WATER BODY - MANAGEMENT UNIT

* Includes Tributaries

EXCEPTIONS TO THE REGIONAL REGULATIONS

SANDOWN CREEK		4-20	No Fishing
SAUGUM LAKE		4-21	Bass daily quota = unlimited
SEVEN MILE RESERVOIR'S TRIBUTARIES		4-8	See Pend d'Oreille River's tributaries
SCHROEDER CREEK		4-18	No Fishing
SEVEN MILE RESERVOIR		4-8	See Pend d'Oreille River
SILVERTON CREEK		4-17	No Fishing
SKOOKUMCHUCK CREEK *	cw	4-20	No Fishing from a point on the creek closest to km 38 on the Skookumchuck Forest Service Road to Buhl Creek, Sept 1-Oct 31 (mainstem only) Trout/char release; bait ban Class II water when/where open, including tributaries
SLEWISKIN (Macdonald) CREEK *		4-15	No Fishing
SLOCAN LAKE		4-17	No bull trout under 60 cm
SLOCAN LAKE'S TRIBUTARIES		4-17	Bull trout release
SLOCAN RIVER *		4-17	No Fishing July 15-Aug 31 (EXCEPT Koch Creek * upstream of falls located approximately 700 m downstream of the Little Slocan Forest Service Road Koch Creek Bridge crossing and Little Slocan Lake's tributaries; see Lemon Creek) Bait ban (where open), June 15-Oct 31 Trout/char release (EXCEPT Koch Creek * upstream of falls and Little Slocan Lake's tributaries)
SNOW CREEK		4-15	No Fishing downstream of Hail Creek
SNOWSHOE LAKE		4-32	Electric motors only
SOWERBY ("Grundy") LAKE	➡	4-21	No Ice Fishing ; rainbow trout daily quota = 1 (none under 50 cm); bait ban; single barbless hook
"SPRING" LAKE	➡	4-22	Bass daily quota = unlimited Unnamed lake approximately 1.5 km W/NW of the west end of Tie Lake
STEAMBOAT LAKE	➡	4-34	Electric motors only
SULLIVAN RIVER *		4-40	No Fishing Sept 1-Oct 31
SUMMER LAKE		4-22	No Ice Fishing ; trout/char daily quota = 2; bait ban, single barbless hook
SUMMIT CREEK *		4-7	No Fishing , June 15-July 15; bull trout release
SUMMIT LAKE	➡	4-17	Trout/char daily quota = 2
SUMMIT LAKE	➡	4-23	No Ice Fishing ; Trout/char daily quota = 2; bait ban, single barbless hook
SUZANNE LAKE	➡	4-22	Bass daily quota = unlimited
TIE LAKE		4-22	Bass daily quota = unlimited; yellow perch daily quota = unlimited
TONKAWATLA (Tum Tum) CREEK		4-32	No Fishing
TOPAZ LAKE	➡	4-34	Electric motors only
TROUT LAKE		4-30	No Fishing northwest of a line between fishing boundary signs on opposite shores approximately 1.5 km southeast the city of Trout Lake, Feb 1-May 31
TROUT LAKE'S TRIBUTARIES		4-30	Bull trout release
TWIN LAKES	➡	4-34	Brook trout daily quota = 20; electric motors only
UPPER ARROW LAKE		4-31 4-32	"The drawdown area", that water known as either Upper Arrow Lake or Columbia River (depending on the reservoir's level), located between Hwy #1 bridge in Revelstoke and the power line crossing at Akolkolex Narrows (approximately 1.5 km downstream of the Akolkolex River confluence): trout/char daily quota = 2 (no bull trout under 60 cm and only 1 bull trout over 60 cm); single barbless hook EXEMPT from the regional Nov 1-Mar 31 trout/char release from streams; and EXEMPT from the regional Apr 1-June 14 stream closure
UPPER ARROW LAKE'S TRIBUTARIES		4-31	Bull trout release
UPPER ELK LAKE		4-23	No Ice Fishing ; trout/char daily quota = 2; bait ban, single barbless hook; no powered boats
UPPER HALGRAVE LAKE	➡	4-34	Trout/char daily quota = 2; electric motors only
VALENCIENNES RIVER		4-36	No Fishing
WANETA RESERVOIR		4-8	See Pend d'Oreille River
WANETA RESERVOIR'S TRIBUTARIES		4-8	See Pend d'Oreille River's tributaries

REGION 4 - Kootenay

WATER-SPECIFIC REGULATIONS

WATER BODY - MANAGEMENT UNIT * Includes Tributaries		EXCEPTIONS TO THE REGIONAL REGULATIONS
WASA LAKE	4-21	Bass daily quota = unlimited ; yellow perch daily quota = unlimited
WHATSHAN RIVER *	4-32	No Fishing upstream of Whatshan Lake
WHITE RIVER * See also East White and North White Rivers	4-24	Upstream of and including North White River; trout/char release Bull trout release on all parts, Sept 1-Oct 31 Trout/char daily quota = 1 (none under 30 cm) downstream of North White River, June 15-Oct 31 Bait ban on all parts, June 15-Oct 31 Class II water when open, including tributaries
WHITESWAN LAKE	4-24	Single hook; no towing
WHITESWAN LAKE'S INLET and OUTLET STREAMS	4-24	No Fishing EXCEPT the outlet stream downstream of the falls 2.4 km downstream of Whiteswan Lake, no fishing Aug 1-Mar 31, rainbow trout daily quota = 5 (release all other species) when open
WHITETAIL LAKE	4-26	No Ice Fishing ; rainbow trout daily quota = 1 (none under 50 cm); brook trout daily quota = 20 Bait ban, single barbless hook No towing
WHITETAIL LAKE'S INLET and OUTLET STREAMS	4-26	No Fishing
WILBUR LAKE	4-34	No Ice Fishing ; trout/char daily quota = 1 (none under 50 cm); bait ban, single barbless hook
WHITETAIL LAKE'S INLET and OUTLET STREAMS	4-26	No Fishing
WIGWAM RIVER (downstream of the access road adjacent to km 42 on the Bighorn (Ram) Forest Service Rd)	4-2	Trout/char release Bait ban Class II water when open, including tributaries
WIGWAM RIVER (upstream of the Forest Service recreation site adjacent to km 42 on the Bighorn (Ram) Forest Service Road) *	4-2	No Fishing Sept 1-Oct 31 Trout/char release; bait ban Class II water when open, including tributaries
WILBUR LAKE	4-34	No Ice Fishing ; trout/char daily quota = 1 (none under 50 cm); bait ban, single barbless hook
WILKIE CREEK	4-30	No Fishing
WILLIAMSON LAKE	4-33	Yellow perch daily quota = unlimited
WILSON CREEK	4-17	No Fishing downstream of Burkitt Creek
WINDERMERE LAKE	4-25	Burbot release; bass daily quota = unlimited
WINLAW CREEK	4-17	No Fishing
WOOD RIVER	4-40	No Fishing within Hamber Provincial Park, Sept 1-Nov 30
WOODBURY CREEK	4-18	No Fishing downstream of falls at small hydro structure approximately 800 m upstream of Hwy #31 bridge

NOTE: If a lake or stream is NOT listed here, then only the Provincial Regulations (pages 9-11) and the Regional Regulations (page 40) apply. New restrictions are highlighted in blue. Check for any in-season changes at: www.env.gov.bc.ca/fw/fish/regulations/.

REGION 5 - Cariboo

The Management Unit boundaries indicated on the map below are shown only as a reference to help anglers locate waters in the region. For more precise Management Unit boundaries, please consult one of the commercial Recreational Atlases available for B.C.

Fish and Wildlife Regional Office

(250) 398-4530
400-640 Borland St
Williams Lake BC V2G 4T1

Conservation Officer Service

Please call 1-877-952-7277 for recorded information or to make an appointment: at any of the following Field Offices:
Bella Coola, 100 Mile House, Quesnel and Williams Lake

R.A.P.P.

Report All Poachers and Polluters

Conservation Officer 24 Hour Hotline
1-877-952-RAPP (7277)
Cellular Dial #7277
Please refer to page 94 for more information
www.rapp.bc.ca

ICE FISHING HUTS: WARNING!

Failure to remove ice fishing huts from lakes before spring breakup is an offence under the *Environmental Management Act*.

WARNING

Due to aeration projects, **DANGEROUS THIN ICE** and **OPEN WATER** may exist on Dewar, Higgins, Irish, Simon and Skulow Lakes.

PELICAN ALERT

American White Pelicans are an endangered species and protected under the B.C. *Wildlife Act*.

B.C.'s only nesting colony (350 nesting pairs) is located in the Cariboo-Chilcotin. Pelicans return to the region each April/May to breed. After the young have fledged in August, they migrate south to overwinter in the Western U.S. and Mexico.

Pelicans forage for fish on lakes throughout the region and travel as far as 165 km from the nesting colony. They do not dive but feed from the surface in shallow water. When breeding pelicans are disturbed while foraging, their feeding and timely return to the nests is disrupted. This leaves the young without food and may reduce survival.

Please do not approach pelicans.

To report pelican sightings, please contact the Fish and Wildlife Regional Office in Williams Lake.

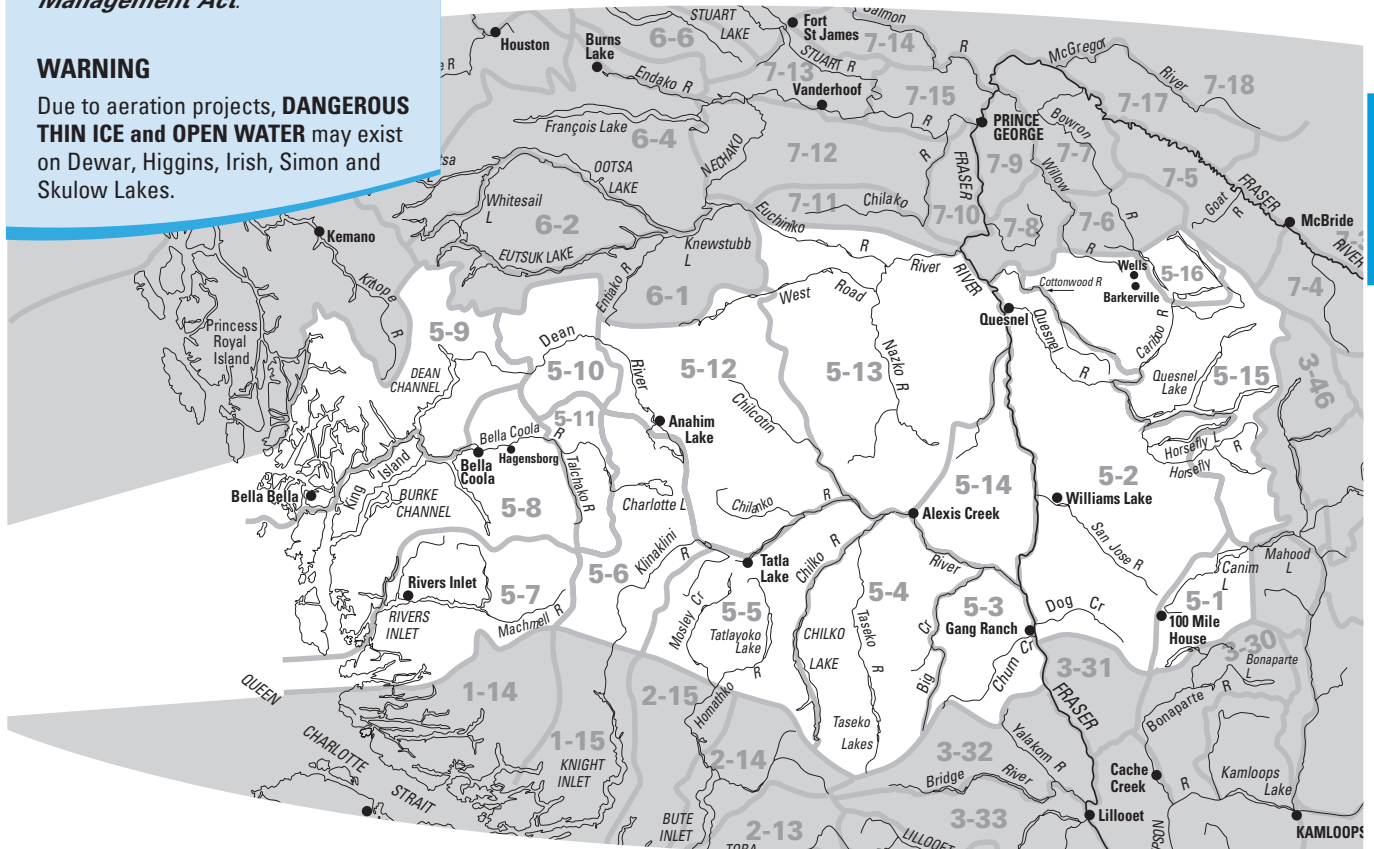
FOR SALMON INFORMATION

Fisheries and Oceans Canada District Offices (DFO)

Bella Bella: (250) 957-2363
Bella Coola: (250) 799-5345
Williams Lake: (250) 305-4002

Exotic Alert: Atlantic Salmon

Please refer to the salmon section, p. 90



REGION 5 - Cariboo

REGIONAL REGULATIONS

GENERAL RESTRICTIONS

Spring closure: No fishing in any stream in **Fraser River watershed** of Region 5 (including the **Thompson River watershed**) from April 1 to June 30, EXCEPT the mainstem of the **Fraser River** and other streams listed in the tables.

Single barbless hook: must be used in all streams of Region 5, all year.

Size limit: There is no minimum size in lakes (see tables for exceptions).

Steelhead fishing: Your basic licence must be validated with a **Steelhead Conservation Surcharge Stamp** if you fish for steelhead anywhere in B.C. In addition, a Steelhead Stamp is mandatory when fishing most **Classified Waters** regardless of the species being angled for. Please see page 7 for details.

Streams include rivers, creeks and sloughs

CANIM LAKE NO FISHING ZONE



IMPORTANT:

Check website for in-season changes or closure dates for the 2019-2021 season www.env.gov.bc.ca/fw/fish/regulations/

REGION 5 DAILY QUOTAS

(See tables for exceptions)

Trout/char: 5, but not more than

- 1 over 50 cm
- 2 from streams
- 1 Dolly Varden/bull trout
- 3 lake trout

And you must release:

- ALL STEELHEAD
- Lake trout, Oct. 1 to Nov. 30
- **Bull trout (Dolly Varden) from streams, Aug 1 to Oct 31**

Bass: 0 quota, CLOSED TO ALL FISHING

Burbot: 5

Kokanee: 5 (none from streams)

Whitefish: 15 (all species combined)

White Sturgeon:

CLOSED TO ALL FISHING in the Fraser River Watershed upstream of Williams Lake River.

CATCH AND RELEASE in the Fraser River Watershed downstream of and including Williams Lake River

CLOSED TO ALL FISHING in the Fraser River downstream of and including Williams Lake River Sept 15 to July 15.

DEAN RIVER CLASSIFIED WATERS

All anglers are required to buy a Classified Waters Licence to fish the classified portions of the Dean River (see Table for specific areas and dates). There are no limits on the number of days which a Canadian resident may fish the classified sections of the Dean River.

A Non-Resident Alien (see definition, page 96) is allowed only one Classified Waters Licence for the Dean River, and may only fish one classified section of the Dean River (see map page 50) for a maximum of 8 consecutive days per year regardless of whether guided or unguided. A non-guided Non-Resident Alien wishing to fish the Class I - Main Section of the Dean River, from Crag Creek to signs 500 m upstream the canyon, **must enter an annual limited entry draw held in early April.** For an application, please visit our website at www.env.gov.bc.ca/fw/fish/licences/#DeanRiverDraw.

TABLE LEGEND

See the following tables for exceptions and additional regulations on specific waters.



- ➔ Stocked Lake (not all stocked lakes listed, see page 87)
- cw** Classified Waters Licence required to fish Class I or Class II waters, see page 8
- * Including tributaries
- ⊕ Youth/Disabled Accompanied Water

POSSESSION QUOTAS

Possession quotas = 2 daily quotas (see tables for exceptions)

DAILY & ANNUAL QUOTAS FOR SALMON

Please refer to the NOTICE on page 90 for Salmon Regulations.


NOTICE TO ANGLERS STEELHEAD MANAGEMENT CHANGES


In response to declining abundance of Fraser Basin steelhead, steelhead fisheries within the Chilcotin River Watershed may be closed.

THE FOLLOWING WATERS ARE CLOSED TO ALL FISHING:

Chilcotin River downstream of Chilko River from October 1 through June 10. Sport fishing openings will be announced in-season, if scientific information suggests that abundance is adequate to support a fishery. This management approach is in response to depressed steelhead abundance. The short term strategy is to meet conservation objectives by minimizing the incidental mortalities associated with sports and commercial fisheries.

It is illegal to fish for bass in the Cariboo Region. This measure is part of B.C.'s management approach to illegal fish introductions. For details, see page 4.





WATER BODY - MANAGEMENT UNIT

* Includes Tributaries

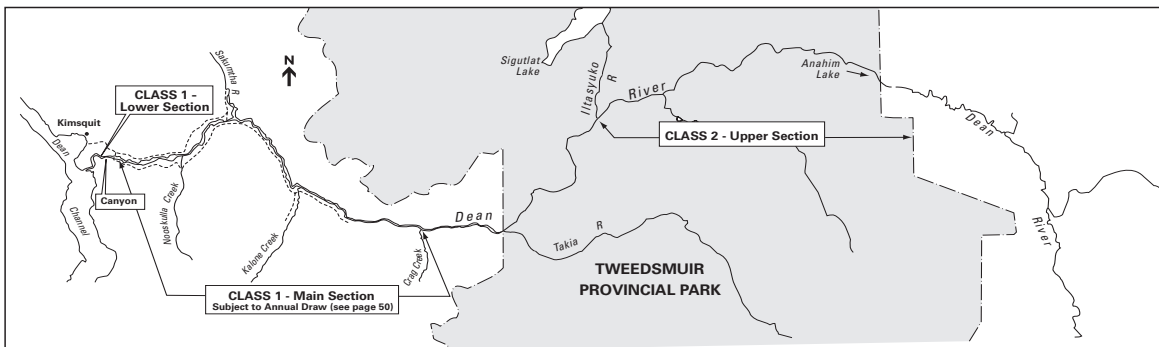
EXCEPTIONS TO THE REGIONAL REGULATIONS

ABBOTT LAKE	➡	5-2	No Ice Fishing ; trout/char daily quota = 1 (none under 50 cm); bait ban, single barbless hook; electric motors only
ABUNTLET LAKE		5-12	Trout daily quota = 2; bait ban, single barbless hook
"AGNUS" LAKE		5-6	Trout daily quota = 2; bait ban, single barbless hook; unnamed lake approximately 1 km north of Miner Lake
ALEXIS LAKE		5-13	Electric motors only
ATNARKO/BELLA COOLA RIVERS * cw		5-6	No Fishing upstream of Tweedsmuir Park plus Tenas Lake, Apr 1-June 30
EXCEPT: Burnt Bridge Creek		5-8	No Fishing from Tenas Lake to fishing boundary signs near Atnarko Provincial Park campsite
upstream of Sitkatapa Creek, Hunlen Creek upstream of Hunlen Falls, and Young Creek upstream of Highway 20. (See separate entries for these three waters)		5-11	Trout/char daily quota = 1 (none under 25 cm and all cutthroat trout must be released) EXCEPT: on Bella Coola R. MAINSTEM ONLY, trout/char daily quota = 2, of which only one may be a trout (cutthroat or rainbow) and none may be under 25 cm, no cutthroat may be over 33 cm, and no rainbow may be over 50 cm), Apr 1-May 31 ONLY, EXCEPT: release all char (on TRIBUTARIES ONLY), Sept 1-May 31 Bait ban downstream of eastern boundary of Tweedsmuir Park, Sept 1- May 15 No angling from powered boats on mainstems of Atnarko River and Bella Coola River No powered boats on Atnarko River, from Goat Creek to the confluence with Talchako River. No Fishing for steelhead Class II water downstream of Young Creek, Mar 1-May 31. NOTE: Classified Waters Licence or steelhead Stamp not required until reopened to steelhead fishing
AVALANCHE LAKE		5-6	Trout daily quota = 2; bait ban, single barbless hook
BABY CHARLOTTE LAKE		5-6	Trout daily quota = 2; bait ban, single barbless hook
BAKER CREEK		5-13	No Fishing upstream of Pinnacle Provincial Park, Apr 1-June 30 and downstream of Park, May 1-May 31 ☺ Youth/Disabled Accompanied Water year round (see page 5 in the Provincial Regulations) downstream of Pinnacle Provincial Park
BALLON LAKE	➡	5-2	No Ice Fishing ; trout release; bait ban, single barbless hook
BANANA LAKE		5-6	Trout daily quota = 2; bait ban, single barbless hook
BASALT LAKE		6-1	No Ice Fishing ; trout release; bait ban, single barbless hook
BEAVER CREEK chain of lakes *		5-2	No Fishing for bass Includes: Beaver, Chambers, Joan, McCauley, Opheim, and Roberts lakes, Lake George, and the unnamed lake known locally as "Rye" lake
BEAVER LAKE		5-2	No Fishing for bass
BELLA COOLA RIVER *		5-8	See Atnarko/Bella Coola Rivers *
BIG LAKE (approx. 10 km west of 100 Mile House)	➡	5-2	Trout daily quota = 2; bait ban, single barbless hook
BIG LAKE (approx. 30 km west of Likely)		5-15	Lake trout daily quota = 1; lake trout release Oct 1-Nov 30
BISHOP ("Brown") LAKE		5-13	Trout daily quota = 2; bait ban, single barbless hook
"BLACKWATER" RIVER		5-13	See West Road River
BLUE LAKE (Soda Creek area)	➡	5-2	Electric motors only
BLUE LEAD CREEK		5-15	No Fishing downstream of falls situated approximately 2 km from Quesnel Lake, Aug 15-Oct 31
"BLUFF" LAKE		5-2	No powered boats; unnamed lake approximately 2 km E/NE of Spout Lake
BOAR LAKE (Dog Creek drainage)	➡	5-2	No Ice Fishing ; trout daily quota = 1; bait ban, single barbless hook
BOOTJACK LAKE		5-2	Trout daily quota = 8
BOWRON LAKE		5-16	Trout/char daily and possession quotas = 2
BOWRON LAKE Park waters other than Bowron Lake		5-16	Trout/char daily and possession quotas = 1 (none under 30 cm or over 50 cm) Bait ban, single barbless hook; no powered boats
"BROWN" LAKE		5-13	See Bishop Lake
BUNTING LAKE		5-2	Engine power restriction - 3.75 kW (5 hp)
BURNT BRIDGE CREEK (upstream of Sitkatapa Creek) *	cw	5-11	Bait ban; No Fishing for steelhead Class II water Mar 1-May 31. NOTE: Classified Waters Licence or Steelhead Stamp not required until reopened to steelhead fishing Downstream of Sitkatapa Creek: see Atnarko/Bella Coola Rivers *
CAMERON CREEK		5-15	No Fishing Oct 1-June 30 Trout/char release; bait ban and artificial fly only
CANIM LAKE (see map on page 48)		5-1	No Fishing within the waters of the small bay at the mouth of Eagle Creek northerly of a line drawn between two boundary signs located on opposite shores of the bay, Sept 1-Sept 30
CANIM RIVER (also in M.U. 3-46)		5-15	Trout/char release; bait ban

REGION 5 - Cariboo

WATER-SPECIFIC REGULATIONS

WATER BODY - MANAGEMENT UNIT * Includes Tributaries		EXCEPTIONS TO THE REGIONAL REGULATIONS
CARIBOO RIVER	5-15	Bull trout release
CHAMBERS LAKE	5-2	No Fishing for bass
CHILCOTIN RIVER	CW	5-12 No Fishing upstream of Chilko River, Apr 1-June 30
		5-13 No Fishing downstream of Chilko River, Oct 1-June 10
		5-14 No trout/char under 30 cm downstream of Chilko River
		No hooks greater than 15mm from point to shank, Oct 1-May 31; bait ban
		No angling from powered boats
		Downstream of Chilko River * : Class II water Oct 1-May 31 and Steelhead Stamp mandatory Oct 1-May 31 (if opened for fall or spring fishing; see Notice on page 2 of this section)
CHILKO LAKE	5-4	Trout/char daily quota = 2 (no rainbow trout over 70 cm; only 1 bull trout and it may not be under 60 cm)
		Bait ban, single barbless hook
		No powered boats on Big Lagoon (west side of lake)
CHILKO LAKE'S tributary streams	5-4	No Fishing Aug 1-June 30
		Dolly Varden (bull trout) release
CHILKO RIVER	CW	5-5 No Fishing Nov 1-June 10
		Trout/char release; bait ban
		Flyfishing only upstream of Brittany Creek
		No angling from powered boats upstream of bridge at Henry's Crossing, Sept 11-Sept 30; speed restriction (5 km/h) on part
		Class II water upstream of Brittany Creek * , June 11-Oct 31 (Steelhead Stamp not required)
CHIMNEY CREEK	5-2	Open all year downstream of Brunson Lake
CHIPMUNK LAKE	6-1	Trout daily quota = 2; bait ban, single barbless hook
CHRISTOPHER LAKE (Canim L. area)	5-15	Trout daily quota = 2
CHUCKWALLA RIVER	CW	5-7 No Fishing entire river, June 1-Aug 31; No Fishing between fishing boundary signs posted at Ten Mile Pool
		Class II water * Apr 1-May 31 and Steelhead Stamp mandatory Apr 1-May 31
COHEN LAKE	5-6	Trout daily quota = 2; bait ban, single barbless hook
COOK LAKE (Solomon Lake area)	5-2	No Ice Fishing ; trout/char release; artificial fly only, bait ban
CRAG CREEK	5-9	No Fishing
CRAZY BEAR (Ginny) LAKE	5-6	Trout daily quota = 2; bait ban, single barbless hook
"CRUISE" LAKE	5-6	Trout daily quota = 2; bait ban, single barbless hook
		Unnamed lake approximately 500 m south of Stewart Lake
CUTTHROAT LAKE	5-11	Trout/char daily quota = 2; bait ban, single barbless hook
DAVIDSON LAKE	5-6	Trout daily quota = 2; bait ban, single barbless hook
DEAN RIVER	CW	5-9 No Fishing upstream of Iltasyuko River*, including upstream of Anahim Lake*, Apr 1-June 14
		No Fishing from Iltasyuko River to Crag Creek *
		No Fishing from Crag Creek to fishing boundary signs approximately 500 m upstream of canyon *, Oct 1-May 31
		No Fishing from fishing boundary signs approximately 500 m upstream of canyon to signs 100 m downstream of canyon
		No Fishing from fishing boundary signs approximately 100 m downstream of canyon to tidal boundary, Oct 1 - May 31
		Trout/char daily quota = 1 (none under 35 cm)
		Bait ban all parts *
		Fly fishing only from (a) Anahim Lake to Iltasyuko River, June 15- Mar 31, and (b) Crag Creek to fishing boundary signs approximately 500 m upstream of canyon, July 15-Sept 30
		No powered boats between signs 0.5 km and 3.5 km upstream of canyon, Aug 1-Aug 31
		From Crag Creek to signs 500 m upstream of the canyon * : Class I water June 1-Sept 30 and Steelhead Stamp mandatory June 1-Sept 30; see map downstream of (Non-residents see notice on page 48))
		From signs 100 m downstream of canyon to tidal boundary * : Class I water June 1-Sept 30 and Steelhead Stamp mandatory June 1-Sept 30; see map below
		From Anahim Lake to Iltasyuko River * : Class II water June 16-Oct 31 (see map downstream of); Steelhead Stamp not required
		NOTE: "canyon" means lower canyon 3-5 km from river's mouth
DECEPTION LAKE	5-15	Trout daily quota = 2; bait ban, single barbless hook
DEWAR LAKE	5-2	WARNING! Dangerous thin ice due to aeration!
"DOG" LAKE	5-2	No Ice Fishing ; trout/char daily quota = 1; bait ban, single barbless hook
		Unnamed lake approximately 6 km S/SW of the confluence of Dog and Pigeon creeks
DONNELLY LAKE	5-1	No Ice Fishing ; trout daily quota = 1; bait ban, single barbless hook; no powered boats
DRAGON LAKE	5-2	No Fishing southeast of a line between fishing boundary signs posted on opposite shores of the bay at the mouth of Hallis Creek, Apr 1-May 31
		Trout daily quota = 1
EARLE LAKE	5-1	No Ice Fishing ; trout daily quota = 1; bait ban, single barbless hook



Lower Portions of the Dean River

WATER BODY - MANAGEMENT UNIT

* Includes Tributaries

EXCEPTIONS TO THE REGIONAL REGULATIONS

EAST KING LAKE		5-1	Trout daily quota = 2; bait ban; single barbless hook; engine power restriction - 7.5 kW (10 hp)
ELK LAKE	➡	5-2	No Ice Fishing ; trout daily quota = 1 (none under 50 cm); single barbless hook; electric motors only
FAWN LAKE	➡	5-1	Trout daily quota = 2 Electric motors only
FIRE LAKE	➡	5-2	No Ice Fishing ; trout daily quota = 1 (none under 50 cm); bait ban, single barbless hook
FISH LAKE (Taseko Lake area)		5-4	Trout daily quota = 8
FISH LAKE (unnamed lake approx. 2 km NW of McClinchy Lake)		5-6	Trout daily quota = 2; bait ban, single barbless hook
FLY LAKE		5-2	No powered boats
FOREST LAKE	➡	5-2	No Ice Fishing Trout daily quota = 1 (none under 50 cm); artificial fly only, bait ban; engine power restriction - 7.5 kW (10 hp)
FRASER RIVER		5-2	No Fishing for trout in the Fraser River mainstem downstream of the confluence with the Chilcotin River from Oct 1-Oct 31 Mainstem open all year; bait ban Sept 15-July 15 No Fishing for sturgeon Sept 15-July 15 No Fishing for sturgeon in the Fraser River watershed upstream of Williams Lake River (any caught must be released)
FRENCH LAKE	➡	5-1	No Ice Fishing ; trout release; bait ban, single barbless hook; engine power restriction - 7.5 kW (10 hp)
FROG LAKE		5-6	No Ice Fishing ; trout daily quota = 1; bait ban, single barbless hook
GATCHO LAKE		6-1	Trout daily quota = 2; bait ban, single barbless hook
"GEESE" LAKE (2 km NE of Eliguk Lake)		5-12	No Ice Fishing ; trout release; bait ban, single barbless hook
GOTCHEN LAKE		5-15	Trout/char daily quota = 2; bait ban, single barbless hook
"GRASSY" LAKE (unnamed lake approx. 1 km SW of West King Lake)		5-1	Trout daily quota = 2 No powered boats
GREENLEE LAKE	➡	5-1	No Ice Fishing ; trout daily quota = 1 (none under 50 cm); single barbless hook; electric motors only
GREENY LAKE	➡	5-2	Engine power restriction - 7.5 kW (10 hp)
"GRIZZLY" LAKE (unnamed lake approx. 4.5 km upstream of Maeford Lake)		5-15	No Ice Fishing Trout/char release; bait ban, single barbless hook
HATHAWAY LAKE		5-1	Lake trout release
HAWKINS LAKE		5-1	Engine power restriction - 7.5 kW (10 hp)
HIDDEN LAKE		5-6	No Ice Fishing ; trout daily quota = 1; bait ban, single barbless hook
HIGGINS LAKE	➡	5-1	Electric motors only; WARNING! Dangerous thin ice due to aeration!
"HIGH" LAKE (unnamed lake approx. 4 km north of Bridge Lake)		5-1	Trout daily quota = 2 Bait ban, single barbless hook
HOMATHKO RIVER *		5-5	No Fishing Apr 1-June 30
HORSE LAKE		5-1	Lake trout daily quota = 5 but no more than 1 over 50 cm
HORSEFLY RIVER (from Quesnel Lake to Horsefly River Falls)	cw	5-2	No Fishing Nov 1-May 31 Trout/char release; artificial fly only, bait ban No angling from powered boats from Woodjam Bridge to Quesnel Lake Class II water * June 1-Oct 31; Steelhead Stamp not required
HOWARD LAKE	➡	5-1	Engine power restriction - 7.5 kW (10 hp)
HUNLEN CREEK (upstream of Hunlen Falls) *		5-11	No Fishing Apr 1-June 30 Bait ban Downstream of Hunlen Falls: see Atnarko/Bella Coola Rivers *
HUSH LAKE	➡	5-15	No powered boats
ILTASYUKO RIVER		5-10	No Fishing Apr 1-June 15 Bait ban
IRISH LAKE	➡	5-1	Electric motors only; WARNING! Dangerous thin ice due to aeration!
JACK OF CLUBS LAKE		5-2	WARNING: Lake trout over 45 cm may contain elevated mercury levels. Limit your consumption.
JACKSON LAKE	➡	5-2	Artificial fly only, bait ban; electric motors only
JACOBIE LAKE		5-2	Trout daily quota = 8
JOAN LAKE		5-2	No Fishing for bass
JUNKER LAKE		5-11	Trout/char daily quota = 2; bait ban, single barbless hook
KATHERINE LAKE		5-15	Trout/char daily quota = 2; bait ban, single barbless hook
KENO LAKE		5-2	Trout daily quota = 8
"KESTREL" LAKE	➡	5-2	No Ice Fishing ; trout daily quota = 1 (none under 50 cm); bait ban, single barbless hook Unnamed lake approximately 11 km northeast of McLeese Lake and 2 km south of Beaver Lake Road
KIDNEY LAKE		5-11	Trout/char daily quota = 2; bait ban, single barbless hook
KILBELLA RIVER	cw	5-7	No Fishing June 1-Aug 31 Class II water *, Apr 1-May 31; Steelhead Stamp mandatory Apr 1-May 31
KLINAKLINI RIVER *		5-6	No Fishing Apr 1-June 30
LAKE GEORGE		5-2	No Fishing for bass

REGION 5 - Cariboo

WATER-SPECIFIC REGULATIONS

WATER BODY - MANAGEMENT UNIT * Includes Tributaries		EXCEPTIONS TO THE REGIONAL REGULATIONS
LEMON LAKE (in Gibbons Creek drainage)	5-2	No Ice Fishing ; trout daily quota = 1 Bait ban, single barbless hook
LITTLE ALEXIS LAKE	5-13	Electric motors only
"LITTLE BISHOP" LAKE (approximately 1.7 km NE of Bishop Lake)	5-13	Trout daily quota = 2 Bait ban, single barbless hook
LITTLE CHARLOTTE LAKE	5-6	Trout daily quota = 2; bait ban, single barbless hook
LITTLE HORSEFLY RIVER	5-2	Trout/char release; bait ban
"LITTLE JONES" LAKE	5-2	No Ice Fishing ; trout release; bait ban, single barbless hook Unnamed lake approximately 13 km E/SE of 150 Mile House on the north side of Jones Creek
MAUD LAKE	5-2	Trout daily quota = 2; bait ban, single barbless hook
MAYDOE LAKE	5-6	Trout daily quota = 2; bait ban, single barbless hook
MCCAULEY LAKE	5-2	No Fishing for bass
MCCLINCHY LAKE	5-6	Trout/char daily quota = 2; bait ban, single barbless hook
MCKINLEY CREEK	5-2	Trout/char release downstream of McKinley Lake; bait ban
MCNEIL LAKE	5-15	Trout/char daily quota = 2; bait ban, single barbless hook
MERIDIAN LAKE	5-1	Electric motors only
MIDDLE LAKE	5-5	Trout/char daily quota = 2
MITCHELL LAKE	5-15	No Fishing within 100 m radius of the weir at the lake's outlet
MITCHELL RIVER *	5-15	No Fishing within 100 m radius of the weir at the outlet of Mitchell Lake No Fishing from Mitchell Lake to Cameron Creek No Fishing downstream of Cameron Creek (including Cameron Cr.), Oct 1-June 30 Trout/char release, bait ban and artificial fly only downstream of Cameron Creek (including Cameron Creek)
MOFFAT CREEK	5-2	Trout/char release and bait ban downstream of falls 8 km from Horsefly River
MOREHEAD LAKE	5-2	Trout daily quota = 8
NAGLICO LAKE	6-1	Trout daily quota = 2; bait ban, single barbless hook
NEKITE RIVER *	5-7	Class II water Apr 1-May 31; Steelhead Stamp mandatory Apr 1-May 31
NIMPO LAKE	5-12	Trout daily quota = 8
ONE LAKE	5-13	Electric motors only
108 MILE LAKE	5-2	Electric motors only
OPHEIM LAKE	5-2	No Fishing for bass
OWEN LAKE	5-14	Do NOT approach or disturb White Pelicans, an endangered species protected by law. See note on page 47 in this section.
PADDY LAKE	5-1	Trout daily quota = 2
PATENAUE LAKE	5-2	No Ice Fishing ; trout/char release; bait ban; single barbless hook
PEACH LAKE	5-2	Engine power restriction—7.5 kW (10 hp)
PETTRY LAKE	6-1	Trout daily quota = 2; bait ban, single barbless hook
"PIGEON LAKE #1"	5-2	Trout daily quota = 2 Unnamed lake adjacent to Dog Creek Road, approximately 9 km west of Gustafsen Lake and 19 km north of Meadow Lake Road
POLLEY LAKE	5-2	Trout daily quota = 8
PREACHER LAKE (East of Bowers Lk)	5-1	Trout daily quota = 2
QUESNEL LAKE	5-15	No Fishing southwest of a line between fishing boundary signs posted on opposite shores of Horsefly Bay, Mar 1-May 31 No Fishing in North Arm, north of a line between Watt and Service creeks, March 1-May 31 Lake trout daily quota = 5 (any size); Rainbow trout daily quota = 1 (none over 50 cm); release all bull trout Bait ban, barbless hook
QUESNEL RIVER	5-2	No Fishing from 50 m upstream of Likely bridge to 50 m downstream of Likely bridge No Fishing upstream of Cariboo River, Mar 1-June 15 Trout/char release from the boundary signs approximately 1.8 km east of the Likely bridge downstream to Morehead Creek Trout/char daily quota = 1 (none under 40 cm) downstream of Morehead Creek Bait ban
RAVEN LAKE	5-14	Engine power restriction - 7.5 kW (10 hp)
REDFERN LAKE	5-15	Trout daily quota = 2; bait ban, single barbless hook
RIMROCK LAKE	5-2	Trout/char daily quota = 1 (none under 50 cm)
ROBERT LAKE	5-2	No Fishing for bass
"RYE" LAKE	5-2	No Fishing for bass Unnamed lake approximately 1.6 km downstream of Joan Lake
"SANDY" LAKE	5-2	No Ice Fishing ; trout release; bait ban, single barbless hook Unnamed lake approximately 3.2 km south of Le Bourdais Lake
SARDINE LAKE		No Ice Fishing ; trout/char daily quota = 1 (none under 50cm); single barbless hook
SECRET LAKE	5-6	No Ice Fishing ; trout daily quota = 1; bait ban, single barbless hook
SEPA LAKE	5-2	Electric motors only
SIMON LAKE	5-2	Trout daily quota = 2; bait ban; single barbless hook; WARNING! Dangerous thin ice due to aeration!
"SINKHOLE" LAKE	5-2	Trout daily quota = 2 Unnamed lake approximately 100 m East of Sneezie Lake
SKULOW LAKE	5-2	Electric motors only; WARNING! Dangerous thin ice due to aeration!
"SLIM" LAKE	5-4	Trout daily quota = 2; bait ban, single barbless hook Unnamed lake in Taseko River drainage approximately 4 km N of Cone Hill
"SNAG" LAKE	5-1	No Ice Fishing ; Trout daily quota = 1; bait ban; single barbless hook; no powered boats Unnamed lake approximately 500 m S/SE of West King Lake
SNEEZIE LAKE (near Timothy Lake)	5-2	Trout daily quota = 2
SQUARE LAKE	5-6	Trout daily quota = 2; bait ban, single barbless hook
SQUIRREL LAKE	6-1	Trout daily quota = 2; bait ban, single barbless hook
STEWART LAKE	5-6	Trout/char daily quota = 2; bait ban, single barbless hook


FISH OUT OF WATER! Taking a fish out of water can harm fish. If you plan on releasing the fish you catch make every effort to keep it in the water.


WATER BODY - MANAGEMENT UNIT
*Includes Tributaries

EXCEPTIONS TO THE REGIONAL REGULATIONS

STUM LAKE	5-13	No Fishing Mar 1-Aug 31
SULPHUROUS LAKE ➡	5-1	Lake trout daily quota = 1; lake trout release Oct 1-Nov 30
SUNSHINE ("Ant") LAKE	5-11	Trout/char daily quota = 2 Bait ban, single barbless hook
TAKIA RIVER *	5-10	No Fishing
TANYA LAKE'S TRIBUTARIES	5-10	No Fishing
TENAS LAKE	5-11	No Fishing Apr 1-June 30
TEEPÉE LAKE (adjacent to West Road River)	5-13	No Fishing Nov 1-June 14 Trout daily quota = 1 (none under 30 cm) Artificial fly only, bait ban, barbless hook
TILGATGO LAKE	5-12	No Ice Fishing; trout release; bait ban, single barbless hook
TOMS LAKE	6-1	Trout daily quota = 2; bait ban, single barbless hook
TSUNIAH LAKE	5-4	Bait Ban, single barbless hook
TURNER LAKE	5-11	Trout/char daily quota = 2; bait ban, single barbless hook
TWO LAKE ➡	5-13	Electric motors only
TYEE LAKE	5-2	Kokanee daily quota = 10
VALENTINE LAKE ➡	5-2	No Ice Fishing; trout daily quota = 2 Artificial fly only, bait ban Electric motors only
VISTA LAKE	5-11	Trout/char daily quota = 2; bait ban, single barbless hook
WATCH LAKE ➡	5-1	Speed restriction (8 km/h)
WENTWORTH LAKES	5-13	Trout daily quota = 2
WEST KING LAKE	5-1	Trout daily quota = 2; bait ban Single barbless hook Engine power restriction-7.5 kW (10 hp)
WEST ROAD ("Blackwater") RIVER cw	5-12	No Fishing in mainstem (only) Nov 1-June 14; tributaries subject to spring closure
	5-13	Trout daily quota = 1 (none under 30 cm) Artificial fly only, bait ban Electric motors only Mainstem only: Class II water June 15-Oct 31; Steelhead Stamp not required
WHALE LAKE (Canim Lake area) ➡	5-15	Trout daily and possession quotas = 2 Bait ban, single barbless hook
"WHALE" LAKE (Gustafsen Lake area) ➡	5-2	No Ice Fishing; trout release; bait ban, single barbless hook Unnamed lake approximately 4 km NE of Gustafsen Lake
WHITESTONE LAKE	5-2	Electric motors only
WIDGEON LAKE	5-11	Trout/char daily quota = 2 Bait ban, single barbless hook
WILLIAMS LAKE	5-2	Speed restriction on parts (8 km/h)
WILLIAMS LAKE RIVER	5-2	Open all year
WOLF LAKE (situated approx. 2.3 km NE of Lorin Lake)	5-1	No Ice Fishing; trout/char release Bait ban, single barbless hook
YOUNG CREEK (upstream of HWY 20) *	5-11	No Fishing for steelhead Bait ban Downstream of Highway 20: see Atnarko/Bella Coola Rivers *

NOTE: If a lake or stream is NOT listed here, then only the Provincial Regulations (pages 9-11) and the Regional Regulations (page 48) apply. New restrictions are highlighted in blue. Check for any in-season changes at: www.env.gov.bc.ca/fw/fish/regulations/.





REGION 6 - Skeena

The Management Unit boundaries indicated on the map below are shown only as a reference to help anglers locate waters in the region. For more precise Management Unit boundaries, please consult one of the commercial Recreational Atlases available for B.C.

R.A.P.P.

Report All Poachers and Polluters
 Conservation Officer 24 Hour Hotline
 1-877-952-RAPP (7277)
 Cellular Dial #7277
 Please refer to page 94 for more information www.rapp.bc.ca

IMPORTANT:

Check website for in-season changes or closure dates for the 2019-2021 season
www.env.gov.bc.ca/fw/fish/regulations/

FISH AND WILDLIFE REGIONAL OFFICE

(250) 847-7260
 Bag 5000, 3726 Alfred Ave
 Smithers BC V0J 2N0

Conservation Officer Service

Field Offices

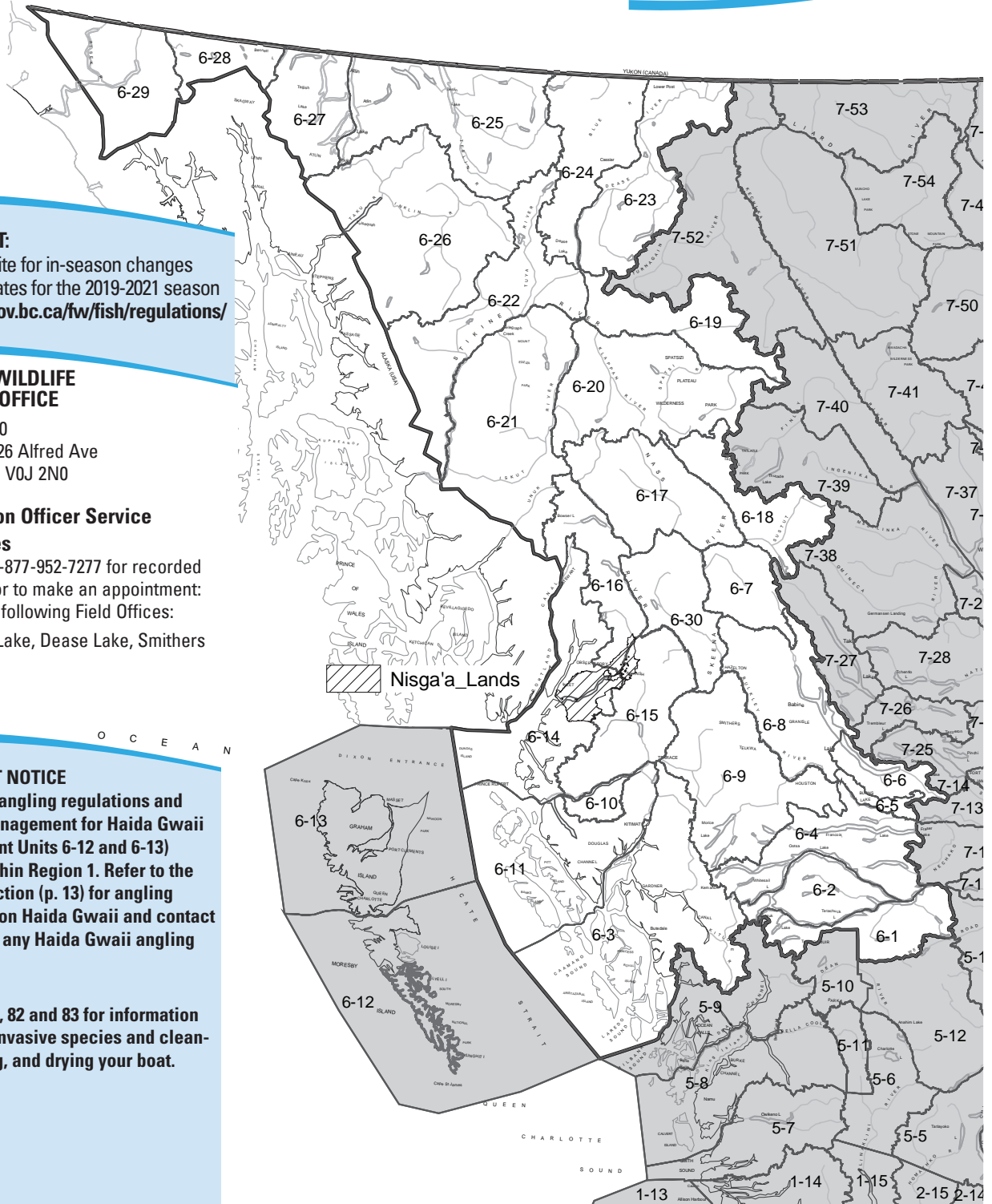
Please call 1-877-952-7277 for recorded information or to make an appointment: at any of the following Field Offices:

Atlin, Burns Lake, Dease Lake, Smithers and Terrace:

IMPORTANT NOTICE

Freshwater angling regulations and fisheries management for Haida Gwaii (Management Units 6-12 and 6-13) are now within Region 1. Refer to the Region 1 section (p. 13) for angling regulations on Haida Gwaii and contact Region 1 for any Haida Gwaii angling enquiries.

See pages 4, 82 and 83 for information on aquatic invasive species and cleaning, draining, and drying your boat.



REGION 6 - Skeena

REGIONAL REGULATIONS

GENERAL RESTRICTIONS

NO FISHING: in any stream in the watersheds of the **Skeena River** upstream of Cedarvale or **Nass River** upstream of Kitsault Bridge, Jan. 1 to June 15 (NOTE: **Nass River** mainstem is EXEMPT and **Skeena River** mainstem upstream of Cedarvale is only closed Jan. 1 to May 31). See tables for other exceptions.

NO FISHING: in any stream in the **Iskut River** watershed (upstream of Forest Kerr Canyon), April 1 to June 30; and in the **Fraser River watershed in Region 6**, April 1 to June 30.

Single barbless hook: must be used in all streams of Region 6, all year.

Set lining for burbot is permitted in the lakes of Region 6. Please refer to set lining and the use of fin fish for bait on page 9.

REGION 6 DAILY QUOTAS (See tables for exceptions)

Streams include rivers, creeks and sloughs

Arctic grayling: 3

Burbot: 5

Inconnu: 1

Kokanee: 10 (none from streams)

Northern pike: 5

Whitefish: 15 (all species combined)

White sturgeon: CLOSED TO ALL FISHING

Trout/char: 5, but not more than

- 1 over 50 cm (quota includes hatchery steelhead)
- 3 Dolly Varden/bull trout and/or lake trout combined
- 1 trout from streams July 1-Oct 31

And you must release:

- all Dolly Varden/bull trout from streams all year
- Trout under 30 cm from any stream
- Trout of any size from streams Nov 1-June 30
- Lake trout from Fraser and Skeena watersheds, Sept. 15 to Nov. 30
- all wild steelhead

POSSESSION QUOTAS

Possession quotas = 2 daily quotas.
(See tables for exceptions)

DAILY AND ANNUAL QUOTAS FOR SALMON

Please refer to the NOTICE on page 90

ANNUAL QUOTAS

Annual quota for all B.C.:
10 **hatchery steelhead** per licence year.

Steelhead fishing: Your basic licence must be validated with a **Steelhead Conservation Surcharge Stamp** if you fish for steelhead anywhere in B.C. In addition, a Steelhead Stamp is mandatory when fishing most **Classified Waters** regardless of the species being angled for. **Please see page 7 for details.** When you have caught and retained your daily quota of **hatchery steelhead** from any water, you must stop fishing that water for the remainder of that day.

Meziadin Lake Bull Trout \$100 Reward Tagging Program

Even if releasing the fish, anglers should clip off ALL tags (contrary to the preferred practice on other waters) and return them with capture information to the Region 6 Fish & Wildlife Office in Smithers.

TABLE LEGEND

See the following tables for exceptions and additional regulations on specific waters.



- Stocked Lake
(not all stocked lakes listed, see page 87)
- CW** Classified Waters Licence required to fish Class I or Class II waters, see page 8
- * Including tributaries

FOR SALMON INFORMATION

Fisheries and Oceans Canada
District Offices (DFO)

Terrace:	(250) 615-5350
Smithers:	(250) 847-2312
New Aiyansh:	(250) 633-2408
North Coast (Prince Rupert):	(250) 627-3499
Whitehorse (MU's 6-19 to 6-29)	(867) 393-6722

REPORT TAGGED FISH

Please report all tagged fish captured in the Skeena Region (except salmon) to the Regional Fish and Wildlife office in Smithers at 1-800-663-7867. Report information should include fish species, tag color and number, date and location of capture. Please leave name and contact information for a possible reward and to receive fish details.

REGION 6 - Skeena

WATER-SPECIFIC REGULATIONS

WATER BODY - MANAGEMENT UNIT

* Includes Tributaries

EXCEPTIONS TO THE REGIONAL REGULATIONS

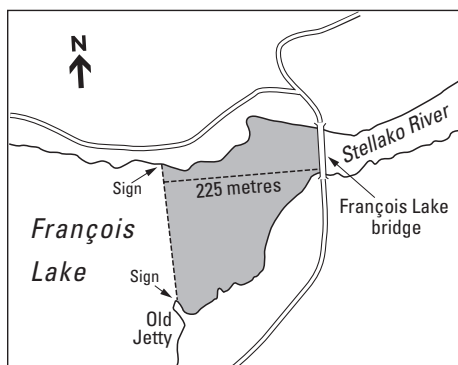
ALDRICH LAKE		6-9	Release rainbow trout over 50 cm
ATLIN LAKE		6-25 6-27	Lake trout daily quota = 3: EITHER none over 60 cm, OR only 1 over 60 cm and the other 2 must be 60 cm or less; Arctic grayling daily quota = 3 (only 1 over 35 cm); Northern pike daily quota = 5 (only 1 over 70 cm); whitefish daily quota = 5 Only one daily quota may be retained from Atlin Lake regardless of which side of the border the fish were taken
BABINE LAKE		6-6	No Fishing east of a line from Gullwing Creek to the south shore of Babine Lake No Fishing within a 400 m radius of the mouth of Pinkut Creek, Aug 15-Sept 15 That section of flowing water between Babine and Nilkitkwa lakes is designated Babine River (see map 2 page 61); Regional stream regulations apply.
BABINE RIVER *	cw	6-8	Angling prohibited for non-guided non-resident aliens on Saturdays and Sundays from the juvenile fish counting weir located at the outlet of Nilkitkwa Lake to the Nilkitkwa River confluence, Sept 1-Oct 31 (See map 7, page 63) No Fishing between fishing boundary signs posted approximately 100 m upstream of and 80 m downstream of the adult fish counting fence, located approximately 1.8 km downstream of Nilkitkwa Lake Open all year in the stream channel known as "Rainbow Alley" located between Babine and Nilkitkwa lakes (see map 2 page 61) Fly fishing only (a) from the Fort Babine bridge downstream to signs posted 100 m upstream of the adult fish counting fence (including Nilkitkwa Lake), during open times and (b) from signs about 80 m downstream of the adult fish counting fence to Nichyeskwa Creek, June 16-Sept 30 Bait ban No angling from boats downstream of adult fish counting fence; location of fence as described above Class 1 water Sept 1-Oct 31; Steelhead Stamp mandatory Sept 1-Oct 31 from the juvenile fish counting weir located at the outlet of Nilkitkwa Lake downstream to the Babine River's confluence with the Skeena River (See map 7 page 63)
(When angling within Babine River Corridor Park anglers must abide by posted Park specific rules)			
BASALT LAKE		6-1	No Ice Fishing ; trout release; bait ban, single barbless hook
BEAR RIVER * (Sustut Watershed)		6-18	No Fishing
BELL-IRVING RIVER		6-17	Bait ban, Aug 1-Dec 31
BENNETT LAKE		6-28	Lake trout daily and possession quotas = 2 (only 1 over 90 cm, none between 60 cm and 90 cm); Arctic grayling daily and possession quotas = 4 (only 1 over 44 cm, none between 36 cm and 44 cm); Northern pike daily and possession quotas = 4 (only 1 over 100 cm, none between 70 cm and 100 cm); whitefish daily quota = 5. B.C. and Yukon angling licences are valid on all parts of Bennett Lake, but only one daily quota may be retained regardless of which side of the border the fish were angled, and anglers must follow tackle restrictions and other regulations for the jurisdiction where angling.
BISH CREEK *		6-11	Trout release; bait ban
BUCKINGHORSE LAKE		6-20	No Fishing within 100 m of outlet, May 15-July 31 Trout/char daily and possession quotas = 2 (none over 50 cm); bait ban, single hook
BUCKLEY CREEK		6-21	No Fishing Nov 1-Apr 30; Rainbow trout daily quota = 1 (none over 50 cm); bait ban
BUCKLEY LAKE		6-21	No Fishing Nov 1- Apr 30; Rainbow trout daily quota = 2 (none over 50 cm); bait ban, single barbless hook
BULKLEY RIVER *	cw	6-9	Angling prohibited for non-guided non-resident aliens on Saturdays and Sundays, Sept 1 - Oct 31 See Suskwa River and Telkwa River No Fishing upstream of Morice/Bulkley River confluence Bait ban, Aug 1-Dec 31; bait ban all year for Morice R. and Suskwa R.; no bait ban for Two Mile Creek No angling from boats from Morice River to CNR bridge at Barrett, Aug 15-Dec 31, and in Moricetown Canyon or within 100 m downstream, all year Class II water Sept 1-Oct 31 and Steelhead Stamp mandatory Sept 1-Oct 31
CASEY LAKE		6-4	Bait ban, single barbless hook; engine power restriction - 7.5 kW (10 hp)
CHESLATTA LAKE		6-4	Lake trout release, Sept 15-Oct 31 Lake trout daily and possession quotas = 3 (only 1 over 50 cm), Nov 1-Sept 14
CHESLATTA RIVER (downstream of falls)		6-4	Trout release; bait ban
CHILKOOT TRAIL NATIONAL HISTORIC PARK WATERS		6-28	No Fishing. Please contact Parks Canada for details (see page 11 in the Provincial Regulations)
CHIPMUNK LAKE		6-1	Trout daily quota = 2; bait ban, single barbless hook
COPPER RIVER		6-9	See Zymoetz River
CRANBERRY RIVER		6-15	No Fishing between fishing boundary signs posted upstream of and downstream of Cranberry River Canyon Note: The section of river from Cranberry-Kiteen junction to Nass River is the Cranberry River Bait ban, Aug 1 - Dec 31
DALA RIVER *		6-3	No Fishing June 15-Aug 1; bait ban, June 1-June 14 and Aug 2-Oct 15
DAMDOCHAX CREEK	cw	6-17	Bait ban Class II water Sept 1-Oct 31*; Steelhead Stamp mandatory Sept 1-Oct 31 *
DEEP CREEK		6-15	No Fishing
DENNIS LAKE		6-9	Release rainbow trout over 50 cm
"DIANA" CREEK		6-14	No Fishing Aug 1-Oct 31; bait ban Unnamed stream between Diana and Prudhomme lakes Also see Prudhomme Lake (south of the Hwy 16 bridge)
DORIS LAKE		6-8	Lake trout release
DUNALTER LAKE (Irrigation Lake) ➡		6-9	Electric motors only
"EAST GRIBBELL" CREEK		6-3	No Fishing Unnamed stream on Gribbell Island across Ursula Chan. from Goat Harbour
ECSTALL RIVER *	cw	6-11	Class II water all year; Steelhead Stamp not required unless angling for steelhead
ENDAKO RIVER		6-4	No Fishing Nov 15-June 30
FRANÇOIS LAKE		6-4	For the area at the outlet of François Lake described on map 1, page 59: No Fishing Nov 15-May 31; char daily quota = 2, no more than 1 over 50 cm; rainbow trout release; Bait ban; single barbless hook; no set lining
FULTON RIVER *		6-8	No Fishing May 1-June 15 Angling permitted in Fulton River opposite the spawning channels, as signed
GATCHO LAKE		6-1	Trout daily quota = 2; bait ban, single barbless hook
GITNADOIX RIVER *	cw	6-10	Class I water all year; Steelhead Stamp mandatory Apr 1-May 31
GLACIER (REDSLIDE) CREEK (unnamed tributary to Nanika River)		6-9	No Fishing Aug 1-Sept 30

WATER BODY - MANAGEMENT UNIT

* Includes Tributaries

EXCEPTIONS TO THE REGIONAL REGULATIONS

GOSNELL CREEK *	6-9	No Fishing Aug 1-Sept 30
HAYS CREEK * (in Prince Rupert)	6-14	No Fishing upstream of fishing boundary signs posted downstream of lower culvert near fish cannery in Prince Rupert Includes "Oldfield" Creek
HELENE LAKE	6-6	No Fishing northwest of a line between fishing boundary signs posted on opposite shores of the outlet bay, Apr 1-June 30
HEVENOR ("McQueen") CREEK *	6-30	Open all year, bait may be used, trout daily quota = 1 (no minimum size)
HILL-TOUT LAKE	6-9	No Fishing
INSECT CREEK *	6-15	No Fishing Jan 1-June 15
ISHKHEENICKH RIVER	6-14	See Ksi Hlginx River
ISKUT RIVER	6-21	No Fishing downstream of Forest Kerr Canyon *, Apr 1-Apr 30; No powered boats between Natadesleen Lake and Kinaskan Lake
JOHANSON LAKE	6-18	No Fishing
KATHLYN LAKE	6-9	No powered boats
KHUTZYMATEEN RIVER *	6-14	No Fishing
KILDALA RIVER *	6-3	Bait ban, June 1-Oct 15
KISPLOX RIVER *	cw 6-30	Angling prohibited for non-guided non-resident aliens on Saturdays and Sundays, Sept 1 - Oct 31 Bait ban (EXCEPT Hevenor Creek) No angling from boats, no powered boats Class II water Sept 1-Oct 31; Steelhead Stamp mandatory Sept 1-Oct 31 See Skeena River/Kisplox River confluence
KITEEN RIVER	6-15	Bait ban, Aug 1 - Dec 31
KITMAT RIVER * (Angling regulations for the Kitimat River are currently under review. Please check the in-season regulation change website prior to fishing on the Kitimat River)	6-3	No Fishing on the West half of river between fishing boundary signs near Kitimat Hatchery outfall Hatchery steelhead daily quota = 1; hatchery steelhead monthly quota = 10; Note: province-wide hatchery steelhead annual quota = 10 When you have caught and retained your daily steelhead quota from the Kitimat, you must stop fishing the Kitimat for the remainder of that day Bait ban, May 15-Aug 31 No powered boats
KITSEGUECLA RIVER	cw 6-9	Angling prohibited for non-guided non-resident aliens on Saturdays and Sundays, all year Bait ban, Sept 1-Dec 31 Class II water all year * ; Steelhead Stamp mandatory Sept 1-Oct 31 *
KITSUMKALUM (Kalum) RIVER * cw	6-15	No Fishing July 1-Aug 31 Angling prohibited for non-guided non-resident aliens on Saturdays from the outlet of Kitsumkalum Lake to Glacier Creek confluence all year (See map 3 page 63) Angling prohibited for non-guided non-resident aliens on Sundays for the entire river all year Class II water all year * ; Steelhead Stamp mandatory Aug 7 - May 31 Bait ban Jan 1-June 15
KITWANGA RIVER *	cw 6-30	Angling prohibited for non-guided non-resident aliens on Saturdays and Sundays, all year Bait ban, Sept 1-Dec 31 Class II water all year; Steelhead Stamp mandatory Sept 1-Oct 31
KLAHOWYA LAKE	6-20	No Fishing within 100 m of outlet, May 15 - July 31 Trout/char daily and possession quotas = 2 (none over 50 cm); bait ban, single hook
KLOIYA RIVER	6-14	No Fishing Aug 1-Oct 31 Bait ban
KLUATANTAN RIVER *	cw 6-18	Bait ban, Sept 1-Dec 31 Class II water all year; Steelhead Stamp mandatory Sept 1-Oct 31
KOWATUA CREEK	6-26	No Fishing Dec 1-June 30 and Aug 20-Sept 15
KSI HLGINX RIVER (formerly Ishkheenickh River)	6-14	No Fishing June 15-Sept 1
KSI SGASGINIST CREEK (formerly Seaskinnish Creek)	6-15	No Fishing July 1-Sept 15
KSI SII AKS RIVER (formerly Tseax River)	6-14	No Fishing upstream of Nass Road bridge, Aug 1-Dec 31



Map 1 Francois Lake - Outlet of Francois Lake

REGION 6 - Skeena

WATER-SPECIFIC REGULATIONS

WATER BODY - MANAGEMENT UNIT

* Includes Tributaries

EXCEPTIONS TO THE REGIONAL REGULATIONS

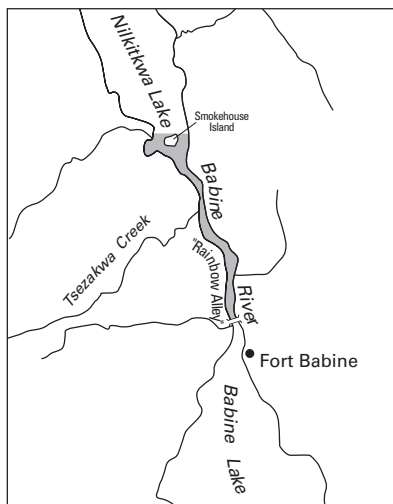
WATER BODY - MANAGEMENT UNIT	MANAGEMENT UNIT	DATE	EXCEPTIONS TO THE REGIONAL REGULATIONS
KSI X'ANMAS RIVER * (formerly Kwinamass River)	cw	6-14	No Fishing upstream from the lower bridge abutments, July 1-Aug 20 Class II water Apr 1-Sept 30; Steelhead Stamp mandatory Apr 1-May 31
KWINAGEESE RIVER *	cw	6-30	Class II water Sept 1-Oct 31; Steelhead Stamp mandatory Sept 1-Oct 31 Bait ban, Aug 1-Dec 31
KWINAMASS RIVER *	cw	6-14	See Ksi X'anmas River
LACHMACH RIVER		6-14	Bait ban
LAILDLAW LAKE		6-25 6-27	Lake trout daily quota = 3: EITHER none over 60 cm, OR only 1 over 60 cm and the other 2 must be 60 cm or less; Arctic grayling daily quota = 3 (only 1 over 35 cm); Northern pike daily quota = 5 (only 1 over 70 cm); whitefish daily quota = 5. B.C. and Yukon angling licences are valid on all parts of Laidlaw Lake, but only one daily quota may be retained regardless of which side of the border the fish were angled, and anglers must follow tackle restrictions and other regulations for the jurisdiction where angling
LAKELSE LAKE		6-11	Release rainbow trout over 50 cm
LAKELSE RIVER *	cw	6-10	Angling prohibited for non-guided non-resident aliens from the outlet of Lakelse Lake to the power line crossing, located 3.5 km upstream of the Lakelse River mouth, all year (See map 4 page 63) Fly fishing only between Lakelse Lake and CNR bridge, Mar 1-May 31 Bait ban; no powered boats Note: The mouth of the river is designated by signs 1.7 km downstream of Lakelse River logging road bridge Class I water all year; Steelhead Stamp mandatory Sept 1-May 31
LEAN-TO CREEK		6-15	No Fishing
LOST LAKE		6-15	No Fishing
MAXAN LAKE		6-9	Lake trout release
MAGAR CREEK		6-10	No Fishing Aug 1-Oct 31
MCDONNELL LAKE		6-9	Release rainbow trout over 50 cm
MCQUEEN CREEK *		6-30	See Hevenor Creek
MEZIADIN RIVER *		6-16	Bait ban, Aug 1-Dec 31
MORICE RIVER *	cw	6-9	Angling prohibited for non-guided non-resident aliens on Saturdays and Sundays, Sept 1 - Oct 31 No Fishing from fishing boundary signs posted near outlet of Morice Lake to Gosnell Creek, Jan 1-Sept 30 No Fishing from Gosnell Creek to Lamprey Creek, Jan 1-Aug 31 Bait ban (all parts) Fly fishing only from Gosnell Creek to Lamprey Creek, Sept 1-Sept 30 No angling from boats, Aug 15-Dec 31 (all parts) Class II water Sept 1-Oct 31; Steelhead Stamp mandatory Sept 1-Oct 31
MORLEY LAKE		6-25	Lake trout daily and possession quotas = 2 (only 1 over 90 cm, none between 60 cm and 90 cm); Arctic grayling daily and possession quotas = 4 (only 1 over 44 cm, none between 36 cm and 44 cm); Northern pike daily and possession quotas = 4 (only 1 over 100 cm, none between 70 cm and 100 cm); whitefish daily quota = 5. B.C. and Yukon angling licences are valid on all parts of Morley Lake, but only one daily quota may be retained regardless of which side of the border the fish were angled, and anglers must follow tackle restrictions and other regulations for the jurisdiction where angling
MURRAY LAKE		6-4	Lake trout release, Sept 15-Oct 31 Lake trout daily and possession quotas = 3 (only 1 over 50 cm), Nov 1-Sept 14
NAGLICO LAKE		6-1	Trout daily quota = 2 Bait ban, single barbless hook
NAKINA RIVER		6-26	No Fishing July 20-Aug 15
NASS RIVER		6-16	No Fishing July 1-Sept 15 from the white triangular fishing boundary signs downstream of the confluence with the Meziadin River (UTM 9V 491116 6208733) upstream to the Hwy 37 Bridge (UTM 9V 490404 6209853)
NATADESLEEN LAKE		6-21	Single barbless hook No powered boats
NICHYESKWA CREEK		6-8	No Fishing
NILKITKWA LAKE		6-8	Fly fishing only, bait ban (EXCEPT dead fin fish may be used as bait when set lining; see page 9 in the Provincial Regulations) That section of flowing water between Babine and Nilkitkwa Lakes known as "Rainbow Alley" is open for fishing all year (see also Babine River) (See map 2 page 61)
NITHI RIVER		6-4	No Fishing Nov 15-June 30
OGSTON LAKE		6-6	No Ice Fishing Rainbow trout release; bait ban, single barbless hook
"OLDFIELD" CREEK		6-14	No Fishing ; see Hays Creek

WATER BODY - MANAGEMENT UNIT

* Includes Tributaries

EXCEPTIONS TO THE REGIONAL REGULATIONS

OWEEGEE LAKE		6-16	Release rainbow trout over 50 cm
PETTRY LAKE		6-1	Trout daily quota = 2; bait ban, single barbless hook
PINKUT CREEK		6-6	No Fishing downstream of the fish fence, Aug 15-Sept 15
PRUDHOMME LAKE (South of the Hwy 16 Bridge)		6-14	No Fishing Aug 1-Oct 31 Trout/char daily quota = 2 (none under 30 cm); bait ban, single barbless hook
RANCHERIA RIVER'S TRIBUTARIES		6-25	Arctic grayling daily quota = 3 (only 1 over 35 cm); whitefish daily quota = 5. B.C. and Yukon angling licences are valid on all parts of the Rancheria River including tributary streams but not lakes, but only one daily quota may be retained regardless of which side of the border the fish were angled, and anglers must follow tackle restrictions and other regulations for the jurisdiction where angling.
ROSS LAKE	➔	6-9	Electric motors only
SEASKINNISH CREEK		6-15	See Ksi Sgaginist Creek
"SEELEY" CREEK (outlet of Seeley Lake)		6-9	Open all year, no minimum size for trout
SEELEY LAKE		6-9	Electric motors only
SEYMOUR LAKE		6-9	No powered boats
SIX MILE LAKE (Ross Lake Park)		6-15	Electric motors only
SILVERTHORNE (Erickson) LAKE		6-9	No Fishing within 50 m of the outlet, May 1-June 30
SKEENA RIVER/KISPIOX RIVER CONFLUENCE		6-8	No Fishing July 1-Aug 31 within the three white triangular fishing boundary signs located at the confluence of the Skeena River and Kispiox River (UTM 9U 582956 6133612) Waters within 3 white fishing boundary signs located at the confluence of the Skeena and Kispiox rivers Bait ban; no angling from boats
SKEENA RIVER (Mainstem Only)	CW	6-10	No Fishing July 1-Aug 31 on the Skeena River from the confluence with the Zymagotiz River (also known as the Zymachord River) (UTM 9U 517196 6037276) upstream to the upper boundary of the Skeena 2 classified waters at the top of Hell's Gate (UTM 9U 523147 6039113), from Mill Creek (UTM 9U 556654 6106648) upstream to the Highway 37 Bridge (UTM 9U 558958 6106035) There are two separate Class II waters on the Skeena River (non-residents and non-resident aliens require separate licences describing which section they are fishing): (a) from Exchamsiks River to 1.5 km upstream of Kitsumkalum River (known as "Skeena River 2"), July 1-Sept 30; and (b) upstream of 1.5 km upstream of Zymoetz River (known as "Skeena River Section 4"), July 1-Dec 31; Steelhead Stamp not mandatory for Skeena River 2 unless fishing for steelhead. Steelhead Stamp is mandatory in Skeena River Section 4 during the Classified Waters period from July 1-Dec 31 Angling prohibited for non-guided non-resident aliens in Skeena River Section 4 on Saturdays and Sundays in two zones: (a) Shegunia River confluence to Sedan Creek confluence July 1-Dec 31 (See map 5 page 63), and (b) Chindemash Creek confluence to 1.5 km upstream of Zymoetz River confluence, July 1 - Dec 31, (See map 6 page 63)
SQUIRREL LAKE		6-1	Trout daily quota = 2; bait ban, single barbless hook
STATION CREEK		6-9	Open all year; trout daily quota = 1 (no minimum size)
STELLAKO RIVER	CW	6-4 7-12	No Fishing Nov 15-May 31; Class II water* when open (Steelhead Stamp not required) Rainbow trout release Fly fishing only between fishing boundary signs posted approximately 250 m and 4 km downstream of the bridge near the François Lake outlet No powered boats from François Lake to the falls See restrictions for François Lake's outlet area
SUSKWA (Bear) RIVER *	CW	6-8	Angling prohibited for non-guided non-resident aliens on Saturdays and Sundays, all year Bait ban Class I water all year; Steelhead Stamp mandatory Sept 1-Oct 31
SUSTUT LAKES		6-18	No Fishing
SUSTUT RIVER *	CW	6-18	No Fishing upstream of BCR bridge at Bear River mouth Bait ban, Sept 1-Dec 31 Class I water Sept 1-Oct 31; Steelhead Stamp mandatory Sept 1-Oct 31
SWIFT RIVER *		6-25	Arctic grayling daily quota = 3 (only 1 over 35 cm); whitefish daily quota = 5. B.C. and Yukon angling licences are valid on all parts of the Swift River including tributary streams but not lakes, but only one daily quota may be retained regardless of which side of the border the fish were angled, and anglers must follow tackle restrictions and other regulations for the jurisdiction where angling.



Map 2 Nilkitwa Lake and section of the Babine River known as "Rainbow Alley"

REGION 6 - Skeena

WATER-SPECIFIC REGULATIONS

WATER BODY - MANAGEMENT UNIT

* Includes Tributaries

EXCEPTIONS TO THE REGIONAL REGULATIONS

TAGISH LAKE	6-27	Lake trout daily and possession quotas = 2 (only 1 over 90 cm, none between 60 cm and 90 cm) Arctic grayling daily and possession quotas = 4 (only 1 over 44 cm, none between 36 cm and 44 cm) Northern pike daily and possession quotas = 4 (only 1 over 100 cm, none between 70 cm and 100 cm) Whitefish daily quota = 5 B.C. and Yukon angling licences are valid on all parts of Tagish Lake, but only one daily quota may be retained regardless of which side of the border the fish were angled, and anglers must follow tackle restrictions and other regulations for the jurisdiction where angling
TAHLTAN RIVER *	6-22	No Fishing Dec 1-June 30
TAKYSIE LAKE	6-4	No Fishing northwest of a line between fishing boundary signs posted on opposite shores immediately north of Takysie Lake Settlement, Mar 1-May 31
TATSATUA CREEK * (formerly known as Tatsamenie Lake's outlet streams)	6-26	No Fishing from Dec 1-June 30 and Aug 20-Sept 15
TCHESINKUT LAKE	6-4	Release lake trout all year EXCEPT during months of February and July (when regional quotas apply) Single barbless hook
TELKWA RIVER *	cw 6-9	Angling prohibited for non-guided non-resident aliens Sept 1 - Oct 31 Bait ban, Aug 1-Dec 31 Class II water Sept 1-Oct 31 and Steelhead Stamp mandatory Sept 1-Oct 31
TESLIN LAKE	6-25	Lake trout daily and possession quotas = 1 (none between 60 cm and 90 cm) Arctic grayling daily and possession quotas = 4 (only 1 over 44 cm, none between 36 cm and 44 cm); Northern pike daily and possession quotas = 4 (only 1 over 100 cm, none between 70 cm and 100 cm) Whitefish daily quota = 5 B.C. and Yukon angling licences are valid on all parts of Teslin Lake, but only one daily quota may be retained regardless of which side of the border the fish were angled, and anglers must follow tackle restrictions and other regulations for the jurisdiction where angling
THAUTIL RIVER *	6-9	No Fishing Aug 1-Sept 30
TOMS LAKE	6-1	Trout daily quota = 2; bait ban, single barbless hook
TRIUMPH RIVER	6-3	No Fishing Nov 1-May 31
TSEAX RIVER	6-14	See Ksi Sii Aks River
TWO MILE CREEK	6-8	Open all year; bait may be used; trout daily quota = 1 (no minimum size)
UNNAMED LAKE (approx. 500 M south of Natalkuz Lake)	6-1	No Ice Fishing ; rainbow trout release Bait ban, single barbless hook Located approximately 6.25 km S/SE of Yellow Moose Lake and approximately 6.25 km W/SW of Chedakuz Arm
WAHLA LAKE	6-2	Rainbow trout daily quota = 1 (none over 50 cm)
WEST ROAD ("Blackwater") RIVER'S TRIBUTARIES	6-1	Trout daily quota = 1; artificial fly only, bait ban For regulations on the mainstem of the West Road River, see Region 5
ZYMOETZ (Copper) RIVER *	cw 6-9	No Fishing from McDonell Lake downstream approximately 3 km to posted fishing boundary signs No Fishing between posted fishing boundary signs in Zymoetz Canyon No Fishing upstream of fishing boundary sign at the transmission line crossing (located downstream of Zymoetz Canyon), Jan 1-June 15 Bait ban Upstream of Limonite Creek (Zymoetz River A): Class I water Jul 24 - Dec 31; Steelhead Stamp mandatory Jul 24 - Dec 31; Angling prohibited for non-guided non-resident aliens on Fridays, Saturdays and Sundays Jul 24 - Dec 31 Downstream of Limonite Creek (Zymoetz River B): Class II water Jul 24 - May 31; Steelhead Stamp mandatory Jul 24 - May 31; Angling prohibited for non-guided non-resident aliens on Fridays, Saturdays and Sundays Jul 24 - May 31

SKEENA QUALITY WATERS STRATEGY

Steelhead Regulations

On April 1, 2012, a number of angling regulation changes were implemented in the Skeena Region to address issues of overcrowding and conflict among users during the steelhead fishery.

Changes were developed in consultation with resident anglers, guides, tourism and business representatives, non-Canadian anglers and First Nations (for more information, see www.env.gov.bc.ca/skeena/qws/). They apply to the Bulkley, Babine, Morice, Kispiox, Suskwa, Kitsequecla, Kitwanga, Skeena (section 4), Zymoetz Class I section, Zymoetz Class II section, Lakelse and Kitsumkalum rivers.

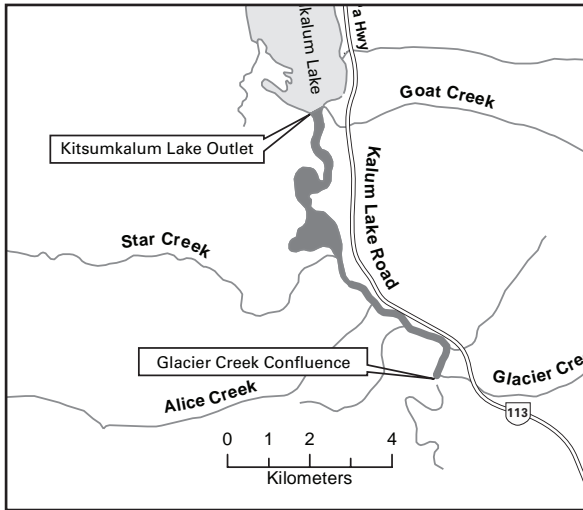
Depending on the river, the regulations include:

- Extensions to the time period when a Classified Waters Licence and Steelhead Conservation Surcharge Stamp are required

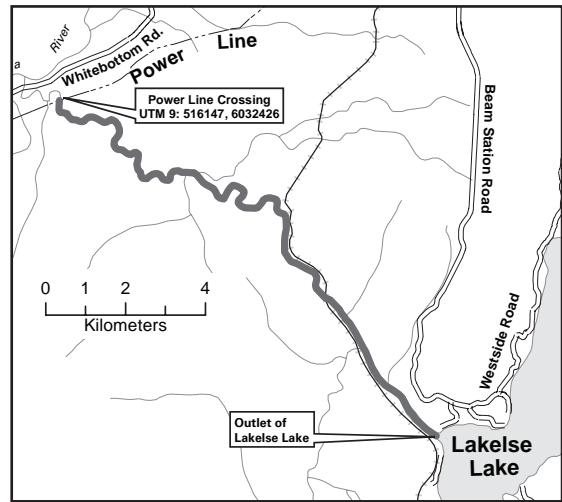
- Changes from Class II to Class I designation
- Times and zones where only Canadians are permitted to angle and non-guided non-resident aliens are restricted
- Measures for the management of angling guides

For an explanation of all changes, visit www.env.gov.bc.ca/fw/fish/regulations/ to read the Skeena Steelhead Regulations Brochure and Question and Answers that have been prepared.

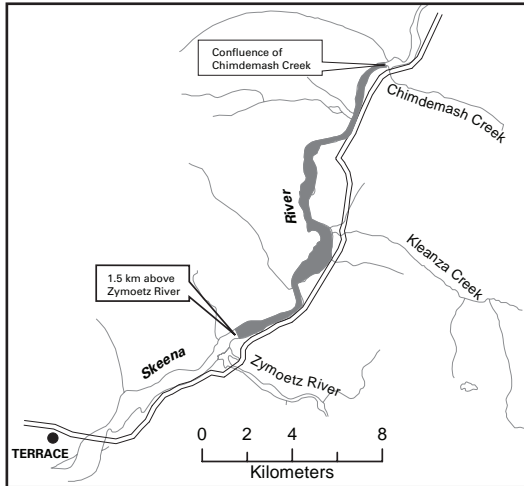
The ministry will be monitoring these regulations to ensure they are working as intended. Information on angler effort and satisfaction will be gathered and used to inform management decisions in the future.



Map 3 Kitsumkalum River - Angling prohibited for non-guided non-resident aliens on Saturdays from the outlet of Kitsumkalum Lake to Glacier Creek confluence all year; Angling prohibited for non-guided non-resident aliens on Sundays for the entire river all year.

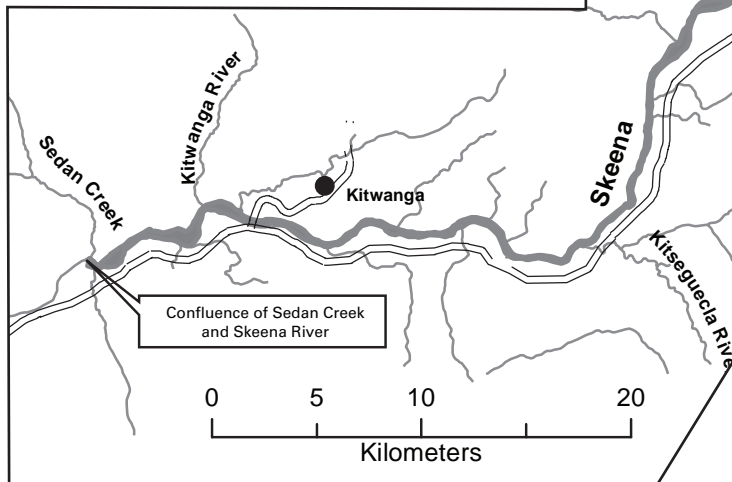
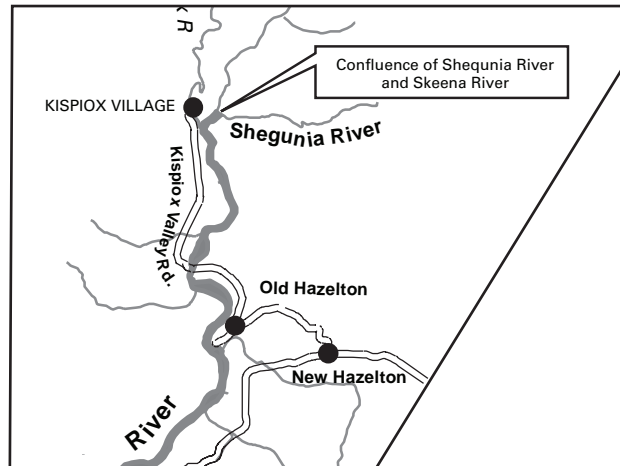


Map 4 Lakelse River - Angling prohibited for non-guided non-resident aliens from the outlet of Lakelse Lake to the power line crossing (UTM 9: 516147, 6032426), all year.

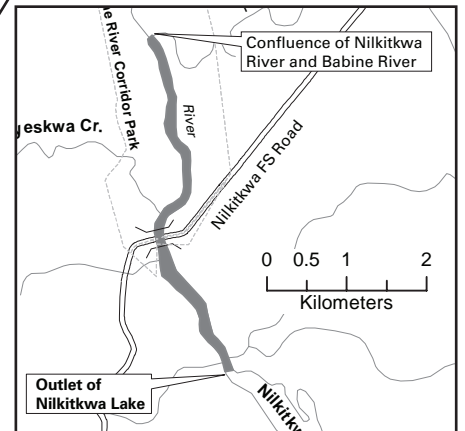



Map 6 Skeena River Section 4, Zone B Angling prohibited for non-guided non-resident aliens on Saturdays and Sundays from the Chimdemash Creek confluence to 1.5 km upstream of Zymoetz River confluence, July 1 - Dec 31.


Map 5 Skeena River, Section 4, Zone A - Angling prohibited for non-guided non-resident aliens on Saturdays and Sundays from the Shegunia River confluence to Sedan Creek confluence, July 1 - Dec 31.




Map 7 Babine River - Angling prohibited for non-guided non-resident aliens on Saturdays and Sundays from the juvenile fish counting weir at the outlet of Nilkitkwa Lake to the Nilkitkwa River confluence, Sept 1 - Oct 31









REGION 7A - Omineca

The Management Unit boundaries indicated on the map below are shown only as a reference to help anglers locate waters in the region. For more precise Management Unit boundaries, please consult one of the commercial Recreational Atlases available for B.C.

Zone A (Omineca) Fish and Wildlife Regional Office

(250) 614-7400

2000 South Ospika Blvd
Prince George BC V2N 4W5

Conservation Officer Service

Please call 1-877-952-7277 for recorded information or to make an appointment: at any of the following Field Offices: Mackenzie, Prince George and Vanderhoof

Nechako White Sturgeon Conservation Centre

(250) 567-6673

3030 Burrard Ave
Vanderhoof BC V0J 3A2

R.A.P.P.

Report All Poachers and Polluters

Conservation Officer 24 Hour Hotline

1-877-952-RAPP (7277)

Cellular Dial #7277

Please refer to page 94 for more information.

www.rapp.bc.ca

FOR SALMON INFORMATION

Fisheries and Oceans Canada
District Offices (DFO)

Prince George: (250) 561-5366

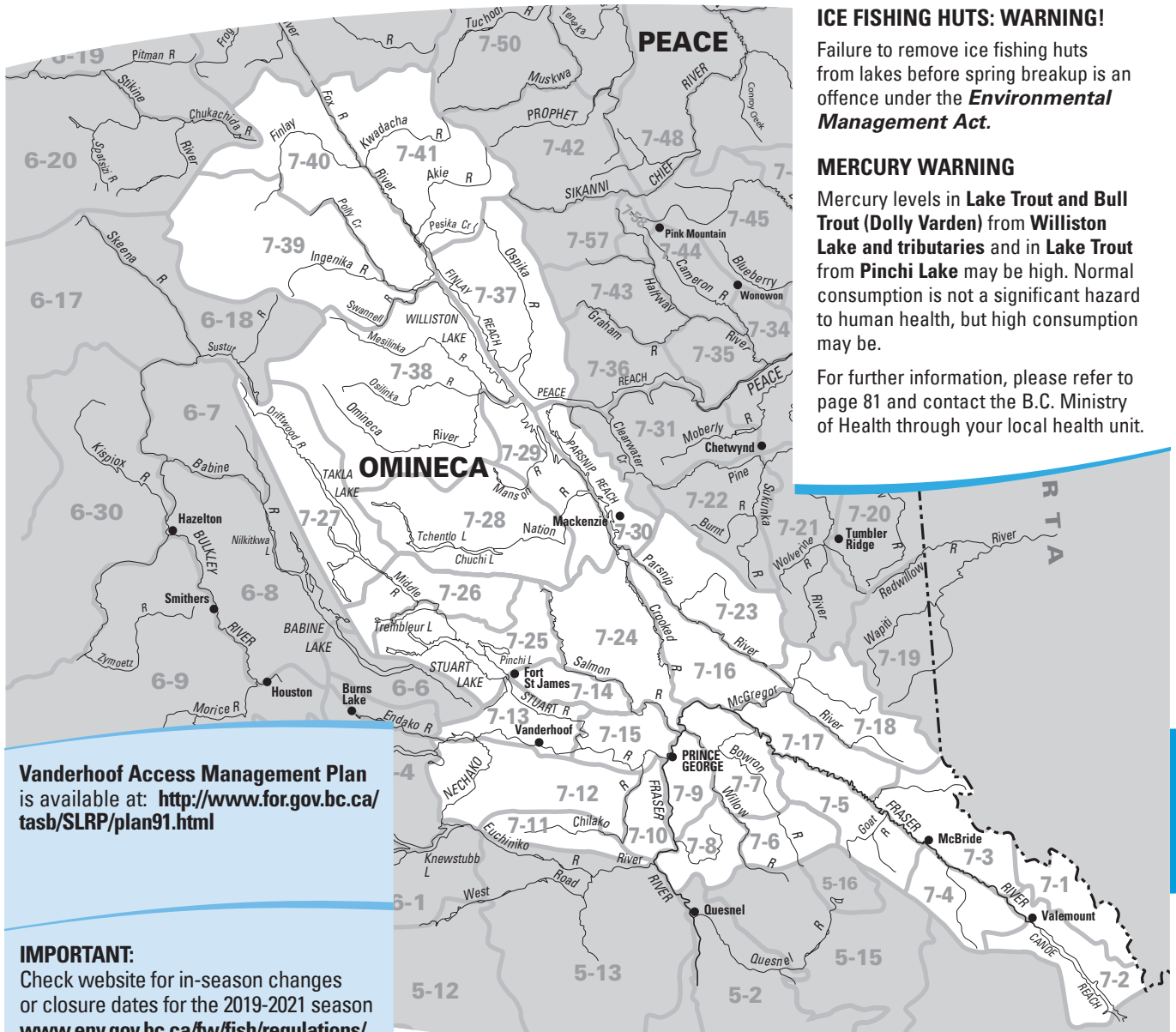
ICE FISHING HUTS: WARNING!

Failure to remove ice fishing huts from lakes before spring breakup is an offence under the **Environmental Management Act**.

MERCURY WARNING

Mercury levels in **Lake Trout and Bull Trout (Dolly Varden)** from **Williston Lake and tributaries** and in **Lake Trout** from **Pinchi Lake** may be high. Normal consumption is not a significant hazard to human health, but high consumption may be.

For further information, please refer to page 81 and contact the B.C. Ministry of Health through your local health unit.



Vanderhoof Access Management Plan is available at: <http://www.for.gov.bc.ca/tasb/SLRP/plan91.html>

IMPORTANT:

Check website for in-season changes or closure dates for the 2019-2021 season
www.env.gov.bc.ca/fw/fish/regulations/

REGION 7A - Omineca

REGIONAL REGULATIONS

TABLE LEGEND

See the following tables for exceptions and additional regulations on specific waters.



- Stocked Lake
(not all stocked lakes listed, see page 87)
- cw** Classified Waters Licence required to fish Class I or Class II waters, see page 8
- * Including tributaries
- Youth/Disabled Accompanied Water

GENERAL ZONE A RESTRICTIONS

Set lining is only permitted in the lakes of Zone A (see tables for exclusions). Set lines are restricted to one line with a single hook with a gap of not less than 3 cm (see pg 9). All set lines must be marked with the angler's name, address and telephone number. See "Rules on Bait Usage" (page 9).

No fishing (spring closure): in any stream of Zone A, Apr. 1 to June 30. (See tables for exceptions).

Single barbless hook: must be used in all streams of Zone A, all year.

Bait ban: applies to all streams of Zone A, all year. See page 9 for details. (See tables for exceptions).

REGION ZONE A DAILY QUOTAS

(See tables for exceptions)

Streams include rivers, creeks and sloughs

Trout/char: 5, but not more than

- 1 over 50 cm
- 2 from streams
- 3 lake trout
- 1 bull trout (Dolly Varden)

NOTE: Bull trout (Dolly Varden)

may only be retained Oct. 16 to Aug. 14.

These fish may only be taken from lakes and only 30 - 50 cm in length. See below.

And you must release:

Bull trout (Dolly Varden):

- from streams, all year
- from lakes, Aug. 15 to Oct. 15

And you must release:

Lake trout:

- of any size, Sept. 15 to Oct. 31
- under 30 cm all year

Arctic grayling: catch and release only

Burbot: 5

Kokanee: 10 (none from streams)

White Sturgeon: CLOSED TO ALL FISHING

Whitefish: 15 (all species combined)

DAILY AND ANNUAL QUOTAS FOR SALMON

Please refer to the NOTICE on page 90 for Salmon Regulations.

POSSESSION QUOTAS

Possession quotas = 2 daily quotas for most species. See tables for exceptions.

Lake Trout: possession quota = 1 daily quota.

Bull Trout (Dolly Varden): possession quota = 1 daily quota.

NOTICE TO ANGLERS

The Ministry in partnership with the Habitat Conservation Trust Foundation, is conducting studies on bull trout in the Upper Fraser/ Nechako watersheds. If you catch a bull trout with a coloured tag, please record and report the tag number, tag colour, date, time and location prior to releasing the fish unharmed. To report your catch of a tagged bull trout please contact the Fish and Wildlife Regional Office in Prince George at (250) 614-7400.

OMINECA WHITE STURGEON

White sturgeon from the Nechako, Stuart and the Upper Fraser watersheds have been listed as endangered under the *Species at Risk Act* (SARA). It is illegal to fish for, kill, harm, or harass white sturgeon in the Omineca Region. Recovery actions have been underway since 2006; more than 15,000 juvenile sturgeon have now been released into the Nechako River to help rebuild this critically endangered population. Habitat research is progressing with the release of more the 250,000 larval sturgeon in 2008 to help understand habitat needs and how to restore rearing areas for this critical life stage.

Help from the public will also be necessary for recovery and the Nechako White Sturgeon Recovery Initiative requests that you report date and location of all sightings or incidental captures, particularly in the Upper Nechako, Fraser Lake and Stuart/Takla Watersheds. If you observe or accidentally catch a sturgeon please call the Ministry of Forests, Lands, Natural Resource Operations and Rural Development at (250) 614-7400, or go to either of these web sites: www.nechakowhites-turgeon.org or www.env.gov.bc.ca/omineca/esd/faw/sturgeon



Conservation-cultured juvenile sturgeon recaptured at age two.

Mickey McDonald

WATER BODY - MANAGEMENT UNIT * Includes Tributaries		EXCEPTIONS TO THE REGIONAL REGULATIONS
AIRLINE LAKE	7-28	No Fishing Nov 1-Apr 30 Lake trout release; no set lines
AMANITA LAKE	7-17	Electric motors only
ARCTIC LAKE	7-23	No Fishing Nov 1-Apr 30 Lake trout release; no set lines
ATTICHIKA CREEK	7-39	No Fishing 500 m upstream and downstream of the Thorn Creek confluence No Fishing 500 m upstream and downstream of the Kemess Creek confluence
BEAR LAKE (Crooked River Park)	7-16	No powered boats
BEAVERLEY CREEK	7-10	Exempt from Spring Closure and from bait ban ☺ Youth/Disabled Accompanied Water year round (see page 5 in the Provincial Regulations)
BEDNESTI LAKE	7-12	No Fishing Nov 1-Apr 30 Lake trout release; no set lines
BLACKWATER RIVER	7-10	See West Road River
BOBTAIL (Naltesby) LAKE	7-12	Kokanee daily quota = 5
BOW LAKE	7-15	Brook trout daily quota = 10
BOWRON RIVER	7-7	Exempt from Spring Closure; no rainbow trout under 30 cm
BUTTERFLY LAKE	7-15	Brook trout daily quota = 10
BYERS LAKE	7-15	Trout/char daily quota = 2
CAMP LAKE	7-15	Brook trout daily quota = 10; Kokanee daily quota = 5
CANOE RIVER	7-2	Exempt from Spring Closure; rainbow trout release, Apr 1-June 30
CARINA LAKE	7-38	No Fishing Nov 1-Apr 30 Lake trout release; no set lines
CARP LAKE	7-24	No Fishing from marker buoys to the mouth of the McLeod River, Apr 1-June 30
CHICHOUYENILY CREEK	7-30	Exempt from Spring Closure; also EXEMPT from bait ban downstream of fishing boundary signs near its mouth
CHIEF GRAY (Bitch) LAKE	7-12	No Fishing Nov 1-Apr 30 Rainbow trout release; bait ban, single barbless hook
CHUBB LAKE	7-10	Engine power restriction - 7.5 kW (10 hp)
CHUCHI LAKE	7-28	No Fishing Nov 1-Apr 30 Lake trout daily quota = 2; no set lines
CLUCULZ LAKE	7-12	Lake trout release; no set lines
CROOKED RIVER	7-24	No Fishing downstream (north) of the 200 Road bridge, Apr 1-June 30 Rainbow trout release and exempt from Spring Closure upstream (south) of the 200 Road bridge, Apr 1-June 30 Engine power restriction - 7.5 kW (10 hp)
CUNNINGHAM LAKE	7-25	No Fishing Nov 1-Apr 30 Lake trout possession quota = 2 (only one over 50 cm); no set lines
DAHL LAKE	7-12	No powered boats
DAVIS BAY (in Findlay Reach of Williston Lake)	7-37	No Fishing within a 500 m radius of the Davis Forest Service Road bridge. See Davis River
DAVIS RIVER *	7-37	No Fishing
DEM LAKE	7-25	No Fishing Nov 1-Apr 30 Lake trout release; no set lines
DINA CREEK	7-30	No Fishing
DINA LAKE #1	7-30	Engine power restriction - 7.5 kW (10 hp)
DINA LAKE #2	7-30	Electric motors only
EAGLET LAKE	7-7	Burbot daily quota = 1
EAST HAUTETE LAKE	7-27	No Fishing Nov 1-Apr 30 Lake trout release; no set lines
ECHO LAKE	7-13	Brook trout daily quota = 2; no powered boats
EENA LAKE	7-15	Electric motors only
EMERALD LAKE	7-15	No powered boats
ENDAKO RIVER	7-12	No Fishing Nov 15-June 30
EYE LAKE	7-26	No Fishing Nov 1-Apr 30 Lake trout release
FERGUSON LAKE	7-15	No powered boats
FINLAY RIVER	7-40	Exempt from Spring Closure
FRASER LAKE	7-13	Lake trout daily quota = 1 (none under 60 cm)
FRASER RIVER	7-9	Exempt from Spring Closure; also EXEMPT from bait ban upstream of Cottonwood River
FRIDAY LAKE	7-27	No Fishing Nov 1-Apr 30 Lake trout release
GAGNON CREEK	7-30	Exempt from Spring Closure downstream of fishing boundary signs near its mouth
GANTAHAZ LAKE	7-30	Electric motors only
GOAT RIVER *	7-5	No Fishing upstream of the Macleod Creek confluence, including Macleod Creek *, Sept 1-June 30
HART LAKE (Crooked River Park)	7-16	No Fishing Nov 1-Apr 30 Rainbow trout daily quota = 1 (none over 40 cm); bait ban, single barbless hook; electric motors only
HART LAKE (Fort St. James)	7-25	No Fishing Nov 1-Apr 30 Rainbow trout release; bait ban, single barbless hook
HATDUDATEHL LAKE	7-26	No Fishing Nov 1-Apr 30 Lake trout release; no set lines
HAUTETE LAKE	7-27	No Fishing Nov 1-Apr 30 Lake trout release; no set lines

NOTE: If a lake or stream is NOT listed here, then only the Provincial Regulations (pages 9-11) and the Regional Regulations (page 68) apply. New restrictions are highlighted in blue. Check for any in-season changes at: www.env.gov.bc.ca/fw/fish/regulations/.

REGION 7A - Omineca

WATER-SPECIFIC REGULATIONS

WATER BODY - MANAGEMENT UNIT * Includes Tributaries		EXCEPTIONS TO THE REGIONAL REGULATIONS
HEDRICK LAKE	7-18	No Fishing Nov 1-Apr 30 Trout/char release; bait ban, single barbless hook
HOBSON LAKE	7-12	No Fishing Nov 1-Apr 30 Rainbow trout release; bait ban, single barbless hook
HUMPHREY LAKE	7-38	No Fishing Nov 1-Apr 30 Lake trout release; no set lines
INDATA LAKE	7-28	No Fishing Nov 1-Apr 30 Lake trout possession quota = 2 (only one over 50 cm); no set lines
ISPAH LAKE	7-7	No powered boats
JOHN'S LAKE	7-38	No Fishing Nov 1-Apr 30 Bull trout release
KATHIE LAKE	7-15	Brook trout daily quota = 10
KEMESS CREEK	7-39	No Fishing from Attichka Creek to a point 500 m upstream
KLWALI LAKE	7-28	No Fishing Nov 1-Apr 30 Lake trout release; not set lines
KWITZIL LAKE (also known as Gravelpit Lake)	7-12	No powered boats
LA SALLE LAKES	7-3	No powered boats
LITTLE LOST LAKE	7-3	No Fishing Nov 1-Apr 30 Rainbow trout daily quota = 2; bait ban, single barbless hook
"LITTLE TOMAS" LAKE	7-25	No Fishing Nov 1-Apr 30 Lake trout release; no set lines; unnamed lake approximately 300 m downstream of Tomas Lake
"LOWER BEAVERPOND" LAKE (lowermost of the two Beaverpond lakes)	7-38	No Fishing Nov 1-Apr 30 Lake trout release; no set lines
LYNX LAKE	7-15	Electric motors only
"MACKENZIE LAKE #2 EAST"	7-10	Rainbow trout daily quota = 2 Most southeasterly of two unnamed lakes ("Mackenzie #1 West" and "Mackenzie #2 East"), located approximately 6 km SE of Erickson Lake
MACLEOD CREEK *	7-5	No Fishing Sept 1-June 30
MANSON RIVER	7-28	Rainbow trout release
MCGREGOR RIVER	7-16	Exempt from Spring Closure
MCLENNAN RIVER	7-4	No Fishing Apr 1-Aug 31
MCLEOD RIVER	7-24	Artificial fly only, from Carp Lake to War Falls (excluding War Lake)
MCMILLAN CREEK	7-15	☺ Youth/Disabled Accompanied Water year round (see page 5 in the Provincial Regulations) Exempt from Spring Closure and from bait ban
MIDDLE RIVER	7-26	Exempt from Spring Closure
MORFEE LAKE (South)	7-30	Electric motors only
"MT. MILLIGAN" LAKE	7-28	No Fishing Nov 1-Apr 30 Rainbow trout release; bait ban, single barbless hook; unnamed lake located approximately 7.5 km S/SE of Mt. Milligan
MUGAHA CREEK	7-30	EXEMPT from bait ban; ☺ Youth/Disabled Accompanied Water year round (see page 5 in the Provincial Regulations)
NAKINILERAK LAKE	7-27	No Fishing Nov 1-Apr 30 Lake trout possession quota = 2 (only one over 50 cm); no set lines
NALTESBY LAKE (Bobtail Lake)	7-12	Kokanee daily quota = 5
NARROW LAKE	7-7	No Fishing Nov 1-Apr 30 Lake trout release; no set lines
NATION ARM (Williston Lake)	7-30	No Fishing west of a line between two fishing boundary signs approximately 500 m downstream (east) of the Nation River bridge on the Finlay Forest Service Road, Apr 1-June 30 Bull trout release west of a line between two fishing boundary signs approximately 500 m downstream of the Nation River bridge on the Finlay Forest Service Road (when open)
NAUTLEY RIVER	7-13	Exempt from Spring Closure
NATION RIVER	7-30	See Nation Arm (Williston Lake)
NECHAKO RIVER	7-12	Exempt from Spring Closure Rainbow trout release from Cheslatta River to a boundary sign 5 km downstream and no rainbow trout under 35 cm from said sign downstream to Hwy #27 Bridge No Fishing for white sturgeon Exempt from bait ban downstream of Foothills Boulevard bridge in Prince George
NESS LAKE	7-15	Kokanee daily quota=10
NULKI LAKE	7-12	No Fishing west of a line between fishing boundary signs on lakeshore near mouth of Corkscrew Creek, Apr 1-May 31
OPATCHO LAKE	7-9	No Fishing Nov 1-Apr 30 Rainbow trout daily quota = 1 (none over 40 cm); bait ban, single barbless hook
PACIFIC LAKE	7-16	No Fishing Nov 1-Apr 30 Lake trout release; no set lines
PARSNIP RIVER	7-23	Exempt from Spring Closure
PINCHI LAKE	7-25	NOTE: see mercury warning, page 67 in this section
PINKERTON LAKE	7-7	No fishing Nov 1-Apr 30 Rainbow trout daily quota = 3; bait ban, single barbless hook
PORTAGE LAKE	7-16	No Fishing Nov 1-Apr 30 Lake trout release; no set lines
PTARMIGAN CREEK	7-5	No Fishing from falls to quarry bridge
PURVIS LAKE	7-28	No Fishing Nov 1-Apr 30 Lake trout release; no set lines

FISH OUT OF WATER! Taking a fish out of water can harm fish. If you plan on releasing the fish you catch make every effort to keep it in the water.

WATER BODY - MANAGEMENT UNIT

* Includes Tributaries

EXCEPTIONS TO THE REGIONAL REGULATIONS

SALMON RIVER	7-15	Exempt from Spring Closure
SHANDY LAKE	7-5	Electric motors only
SHERE LAKE	7-4	Brook trout daily quota = 2
SLENDER LAKE	7-6	No set lines
SLIM LAKE	7-5	Electric motors only
SQUARE LAKE	7-16	No powered boats In Crooked River Provincial Park (formerly "Squaw" Lake)
"SQUAW" LAKE	7-16	See Square Lake
STALK LAKES	7-39	Bait ban
STELLAKO RIVER	7-12	No Fishing Nov 15-May 31; Class II water * when open (Steelhead Stamp not required) Rainbow trout release Fly fishing only between fishing boundary signs posted approximately 250 m and 4 km downstream of the bridge near the François Lake outlet No powered boats from François Lake to the falls See Region 6 tables for restrictions applying to François Lake's outlet area
STONY LAKE	7-6	No set lines
STUART RIVER	7-15	Exempt from Spring Closure; rainbow trout release, Apr 1-June 30
SWIFT CREEK	7-2	No Fishing Apr 1-Aug 31 No Fishing from upstream side of weir to CNR bridge in Valemount
TACHEEDA LAKES (North and South)	7-16	No Fishing Nov 1-Apr 30 Lake trout release; no set lines
TATLATUI LAKE	7-39	Rainbow trout daily quota = 2
TCHENTLO LAKE	7-28	No Fishing Nov 1-Apr 30 Lake trout possession quota = 2 (only one over 50 cm); no set lines
TEBBUTT LAKE	7-13	Brook trout daily quota = 2; bait ban, single barbless hook
THORN CREEK	7-39	No Fishing from Attichika Creek to a point 500 m upstream
TOMAS LAKE	7-25	No Fishing Nov 1-Apr 30 Lake trout release; no set lines
TOMIAS LAKE	7-38	No Fishing Nov 1-Apr 30 Lake trout release; no set lines
TRAPPING LAKE	7-9	Engine power restriction - 7.5 kW (10 hp)
TSAYTA LAKE	7-28	No Fishing Nov 1-Apr 30 Lake trout possession quota = 2 (only one over 50 cm); no set lines
TSITNIZ LAKE	7-9	No powered boats
TUMUCH LAKE	7-5	Electric motors only
VIVIAN LAKE	7-15	Engine power restriction - 7.5 kW (10 hp)
UNNAMED LAKE (Kinglet Lake) located approximately 100 m west of Butterfly Lake	7-15	Brook trout daily quota = 10
UNNAMED LAKE (Redstart Lake) located approximately 200 m south-west of Butterfly Lake	7-15	Brook trout daily quota = 10
WAR LAKE	7-24	Trout/char daily quota = 4 (not more than 3 char)
WESTON CREEK	7-30	Exempt from Spring Closure downstream of signs near its mouth
WEST ROAD ("BLACKWATER") RIVER'S TRIBUTARIES	7-10	Trout daily quota = 1 (none under 30 cm); artificial fly only For regulations on the mainstem of the West Road River, see Region 5
WHITEFISH LAKE	7-25	No Fishing Nov 1-Apr 30 Lake trout release; no set lines
WICHEEDA LAKE	7-16	No Fishing Nov 1-Apr 30 Rainbow trout daily quota = 3; bait ban, single barbless hook
WILLISTON LAKE (in Zone A) (includes waters 500 m east/upstream of the Causeway Road)	7-30 7-37 7-38	No rainbow trout under 30 cm; kokanee daily quota = 4 Bait ban 500 m upstream and downstream of Causeway Road July 1 - Oct. 30 See Nation Arm REMINDER: Arctic grayling release from tributaries See mercury warning on page 67 in this section , and definition of "stream mouth" on page 96 in the Provincial Regulations
WILLOW RIVER	7-9	Exempt from Spring Closure; no rainbow trout under 30 cm
WINDY POINT LAKE	7-24	Electric motors only
WITCH LAKE	7-28	No Fishing Nov 1-Apr 30 Lake trout release; no set lines
YELLOWHEAD LAKE	7-1	No Fishing Nov 1-Apr 30 Lake trout release; no set lines

NOTE: If a lake or stream is NOT listed here, then only the Provincial Regulations (pages 9-11) and the Regional Regulations (page 68) apply. New restrictions are highlighted in blue. Check for any in-season changes at: www.env.gov.bc.ca/fw/fish/regulations/.

REGION 7B - Peace

The Management Unit boundaries indicated on the map below are shown only as a reference to help anglers locate waters in the region. For more precise Management Unit boundaries, please consult one of the commercial Recreational Atlases available for B.C.

Conservation Officer Service

Please call 1-877-952-7277 for recorded information or to make an appointment: at any of the following Field Offices:

Chetwynd, Dawson Creek, Fort Nelson and Fort St. John

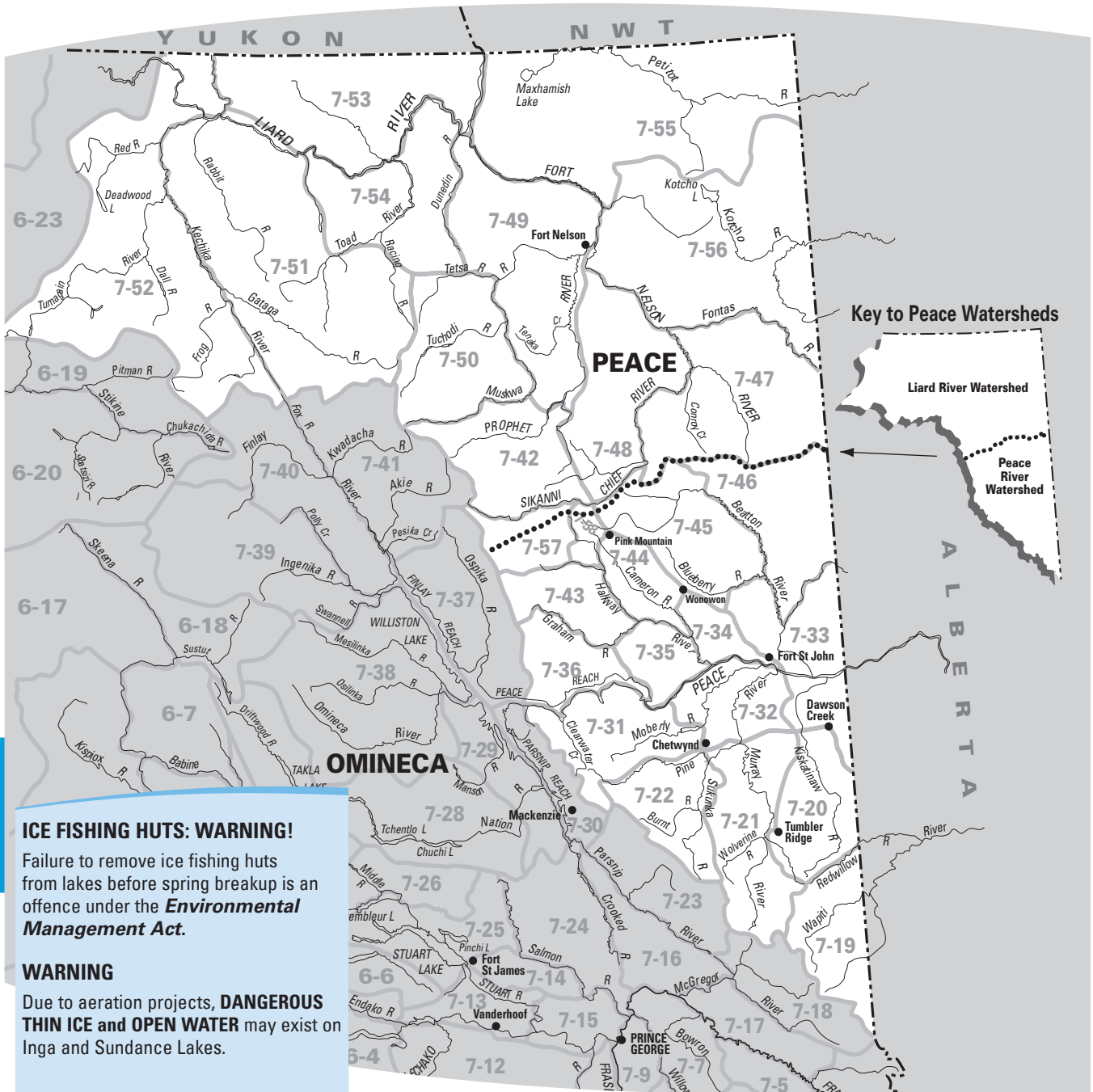
Zone B (Peace) Fish and Wildlife Regional Office

(250) 787-3411
400-10003 110 Ave
Fort St. John BC V1J 6M7

R.A.P.P.

Report All Poachers and Polluters

Conservation Officer 24 Hour Hotline
1-877-952-RAPP (7277)
Cellular Dial #7277
Please refer to page 94 for more information
www.rapp.bc.ca



ICE FISHING HUTS: WARNING!

Failure to remove ice fishing huts from lakes before spring breakup is an offence under the **Environmental Management Act**.

WARNING

Due to aeration projects, **DANGEROUS THIN ICE** and **OPEN WATER** may exist on Inga and Sundance Lakes.

GENERAL ZONE B RESTRICTIONS

Single barbless hook: must be used in all streams of Zone B, all year.

Bait ban: applies to all streams of Zone B, all year.

Fin fish: (as defined on page 9 under "Rules on Bait Usage") may not be used as bait in any waters of Zone B.

Set lining: is not permitted in Zone B.

POSSESSION QUOTAS

Possession quotas = 2 daily quotas for most species. See tables for exceptions.

Exception: possession quota = 1 daily quota for **Arctic grayling**, 1 daily quota for **bull trout**, and 1 daily quota for **lake trout**.

NOTE: Bull trout and Dolly Varden are two distinct species. Since only bull trout are found in the Peace Region, we have removed references to Dolly Varden here.

TABLE LEGEND

See the following tables for exceptions and additional regulations on specific waters.



- Stocked Lake (not all stocked lakes listed, see page 87)
- * Including tributaries

REGION ZONE B DAILY QUOTAS

(See tables for exceptions)

Streams include rivers, creeks and sloughs

Trout/char: 5, but not more than

- 1 over 50 cm
- 2 from streams
- 2 **lake trout**
- 1 **bull trout**

NOTE: **Bull trout** may only be retained from Oct. 16 to Aug. 14. These fish may only be from the Liard River watershed (or other specified waters) and only 30-50 cm in length. See below.

And you must release:

- **Rainbow trout** of any size from streams, May 1 to June 15
- **Lake trout** under 30 cm
- **Lake trout** of any size, Sept. 15 to Oct. 31
- **Bull trout** from the Liard River watershed Aug. 15 to Oct. 15, and from the Peace River watershed all year (See tables for exceptions)

Arctic grayling: 2

(none under 30 cm and only 1 over 45 cm)

And you must release:

- any size, May 1 to June 15
- all from Williston Lake and its tributaries

Burbot: 5

Goldeye: 10

Inconnu: 1

Kokanee: 4 (none from streams)

Northern pike: 3 (only 1 over 90 cm)

Walleye: 3 (only 1 over 70 cm)

And you must release:

- all from streams, April 1 to May 15

Whitefish: 15 (all species combined)

Yellow perch: 5

IMPORTANT:

Check website for in-season changes or closure dates for the 2019-2021 season
www.env.gov.bc.ca/fw/fish/regulations/

REGION 7B - Peace

WATER-SPECIFIC REGULATIONS

WATER BODY - MANAGEMENT UNIT

* Includes Tributaries

EXCEPTIONS TO THE REGIONAL REGULATIONS

WATER BODY - MANAGEMENT UNIT	EXCEPTIONS TO THE REGIONAL REGULATIONS
ANDY BAILEY (Jackfish) LAKE	7-48 No powered boats
BEATTIE LAKE	7-57 No Fishing Nov 1- Apr 30 Trout daily quota = 1 (none over 50 cm); bait ban, single barbless hook
BELCOURT LAKE	7-19 No Fishing Nov 1-Apr 30
BOOT LAKE	7-20 Engine power restriction - 7.5 kW (10 hp)
BOULDER LAKE	7-22 No powered boats; situated at the head of Boulder Creek
BURNT RIVER *	7-22 Release all fish; artificial fly only
CAMERON LAKES	7-31 See North and South Cameron Lakes
CARBON LAKE	7-31 No Fishing Nov 1-Apr 30 Lake trout daily and possession quotas = 1 (none under 30 cm) Engine power restriction - 7.5 kW (10 hp)
CECIL LAKE	7-33 No powered boats
CECILIA CREEK	7-19 No Fishing
CECILIA LAKE	7-19 No Fishing Nov 1-Apr 30 Trout/char daily quota = 2 (none under 40 cm); bait ban, single barbless hook
CHARLIE LAKE	7-33 Walleye daily and possession quotas = 3; northern pike daily and possession quotas = 3
"CHINAMAN" LAKE	7-35 See Chunamun Lake
CHOWADE RIVER *	7-43 No Fishing upstream of the Horseshoe Road bridge, Aug 15-Oct 15
CHUNAMUN LAKE	7-35 No Fishing Nov 1-Apr 30 Rainbow trout daily and possession quotas = 2 (none over 50 cm); bait ban, single barbless hook
CLEARWATER CREEK	7-31 Release all fish
CLEARWATER LAKE	7-31 No Fishing Nov 1-Apr 30 Release all fish, May 1-Oct 31
DENETIAH CREEK	7-52 No Fishing July 1-July 15
DENETIAH LAKE	7-52 Bait ban
DIMSDALE CREEK	7-19 No Fishing
DIMSDALE LAKE	7-19 Trout/char release; bait ban, single barbless hook
DINOSAUR LAKE (Reservoir Downstream of W.A.C. Bennett Dam)	7-31 No Fishing from W.A.C. Bennett Dam to 100 m south of Gething Creek, and between the anti-vortex dyke and Peace Canyon Dam * No trout/char under 25 cm (release all bull trout); single barbless hook
FERN LAKE	7-42 No fishing June 1-July 15 Rainbow trout daily quota = 2 (none over 50 cm); bait ban
GETHING CREEK *	7-31 No Fishing
GWILLIM LAKE	7-21 Lake trout daily quota = 2 (none under 40 cm or over 60 cm); bait ban, single barbless hook
HALFWAY RIVER	7-34 No Fishing from confluence with Peace River to fishing boundary signs approximately 5 km upstream, March 1-June 30
HEART LAKE	7-22 Trout/char daily quota = 1 (none under 35 cm) Electric motors only
INGA LAKE	7-34 Engine power restriction - 7.5 kW (10 hp) WARNING! Dangerous thin ice due to aeration!
JOHNSON CREEK *	7-31 No Fishing
KAKWA LAKE	7-19 No Fishing Nov 1-Apr 30 Trout/char daily quota = 2 (none under 40 cm)
KAKWA RIVER	7-19 No Fishing
LETAIN LAKE	7-52 No Fishing within 100 m of fishing boundary sign at outlet, May 15-July 31 Rainbow trout daily and possession quotas = 2 (none over 50 cm); bait ban, single hook
LIARD RIVER WATERSHED (see map on page 72)	7-53 Bull trout release from all lakes and streams, Aug 15-Oct 15 Bull trout daily and possession quotas = 1 (none under 30 cm or over 50 cm) from all lakes and streams, Oct 16-Aug 14
LOWER BLUE LAKE	7-21 No Fishing Nov 1-Apr 30 Bull trout daily and possession quotas = 1 (none under 40 cm or over 60 cm), May 1-Aug 14 Bait ban, single barbless hook
MOBERLY LAKE	7-31 No Fishing Sept 15-Oct 31; lake trout release Nov 1-Sept 14
MONKMAN LAKE	7-21 No Fishing Nov 1-Apr 30 Bull trout daily and possession quotas = 1 (none under 40 cm or over 60 cm), May 1-Aug 14 Bait ban, single barbless hook
MUNCHO LAKE	7-51 Lake Trout daily quota = 2 (none under 40 cm and only 1 over 60 cm); single barbless hook
MURRAY RIVER	7-21 Arctic grayling release from Kinuseo Falls to signs about 2 km downstream
NORTH CAMERON LAKE	7-31 No powered boats
ONE ISLAND LAKE	7-20 See ice hut warning, page 72 in this section
PEACE RIVER	7-31 Kokanee daily quota = 4 Arctic grayling EXEMPT from the May 1-June 30 release No Fishing between Peace Canyon Dam and Hwy #29 bridge No Fishing from mouth of Halfway River to fishing boundary signs approx. 5 km upstream and 5 km downstream, March 1-June 30
PINE RIVER *	7-32 Release all fish upstream of the Hasler Road bridge
RADAR LAKE	7-20 No powered boats
RAINBOW LAKES	7-52 No Fishing within 100 m of fishing boundary sign at outlet, May 15-July 31 Rainbow trout daily and possession quotas = 2 (none over 50 cm); bait ban, single hook
ROBB LAKE	7-57 Bull trout daily quota = 1 (any size)
SIMPSON LAKE	7-31 No Fishing in lake Nov 1- Apr 30; tributaries closed all year Trout/char daily quota = 2 (none over 40 cm); bait ban, single barbless hook
SOUTH CAMERON LAKE	7-31 No powered boats

FISH OUT OF WATER! Taking a fish out of water can harm fish. If you plan on releasing the fish you catch make every effort to keep it in the water.

WATER BODY - MANAGEMENT UNIT

* Includes Tributaries

EXCEPTIONS TO THE REGIONAL REGULATIONS

STEWART LAKE	→	7-32	Engine power restriction - 7.5 kW (10 hp)
STONY LAKE		7-19	Engine power restriction - 7.5 kW (10 hp)
SUNDANCE LAKE	→	7-32	WARNING! Dangerous thin ice due to aeration!
SWAN LAKE		7-20	Walleye daily quota = 1 (none under 50 cm)
TUPPER RIVER		7-20	No Fishing within 100 m downstream of outlet weir at Swan Lake Walleye release
WAPITI LAKE		7-19	Bait ban, single barbless hook
WILLISTON LAKE (in Zone B)		7-31	No rainbow trout under 30 cm
		7-36	See mercury warning page 67 in Region 7A , and definition of "stream mouth" on page 96 in the Provincial Regulations Arctic grayling release *
			Bull trout daily quota =1 (none under 30 cm or over 50 cm), Oct 16-Aug 14
WOLVERINE LAKE		7-52	No Fishing within 100 m of fishing boundary sign at outlet, May 15-July 31 Rainbow trout daily and possession quotas = 2 (none over 50 cm); bait ban, single hook

NOTE: If a lake or stream is NOT listed here, then only the Provincial Regulations (pages 9-11) and the Regional Regulations (page 73) apply. New restrictions are highlighted in blue. Check for any in-season changes at: www.env.gov.bc.ca/fw/fish/regulations/.

REGION 8 - Okanagan

The Management Unit boundaries indicated on the map below are shown only as a reference to help anglers locate waters in the region. For more precise Management Unit boundaries, please consult one of the commercial Recreational Atlases available for B.C.

FOR SALMON INFORMATION Fisheries and Oceans Canada District Offices (DFO)

Kamloops: (250) 851-4950
Salmon Arm: (250) 804-7000

IMPORTANT:

Check website for in-season changes or closure dates for the 2019-2021 season
www.env.gov.bc.ca/fw/fish/regulations/

Fish and Wildlife Regional Office

(250) 490-8200
102 Industrial Place
Penticton BC V2A 7C8

Conservation Officer Service

Field Offices

Please call 1-877-952-7277 for recorded information or to make an appointment: at any of the following Field Offices:

Grand Forks, Kelowna, Penticton, and Vernon

R.A.P.P.

Report All Poachers and Polluters

Conservation Officer 24 Hour Hotline

1-877-952-RAPP (7277)

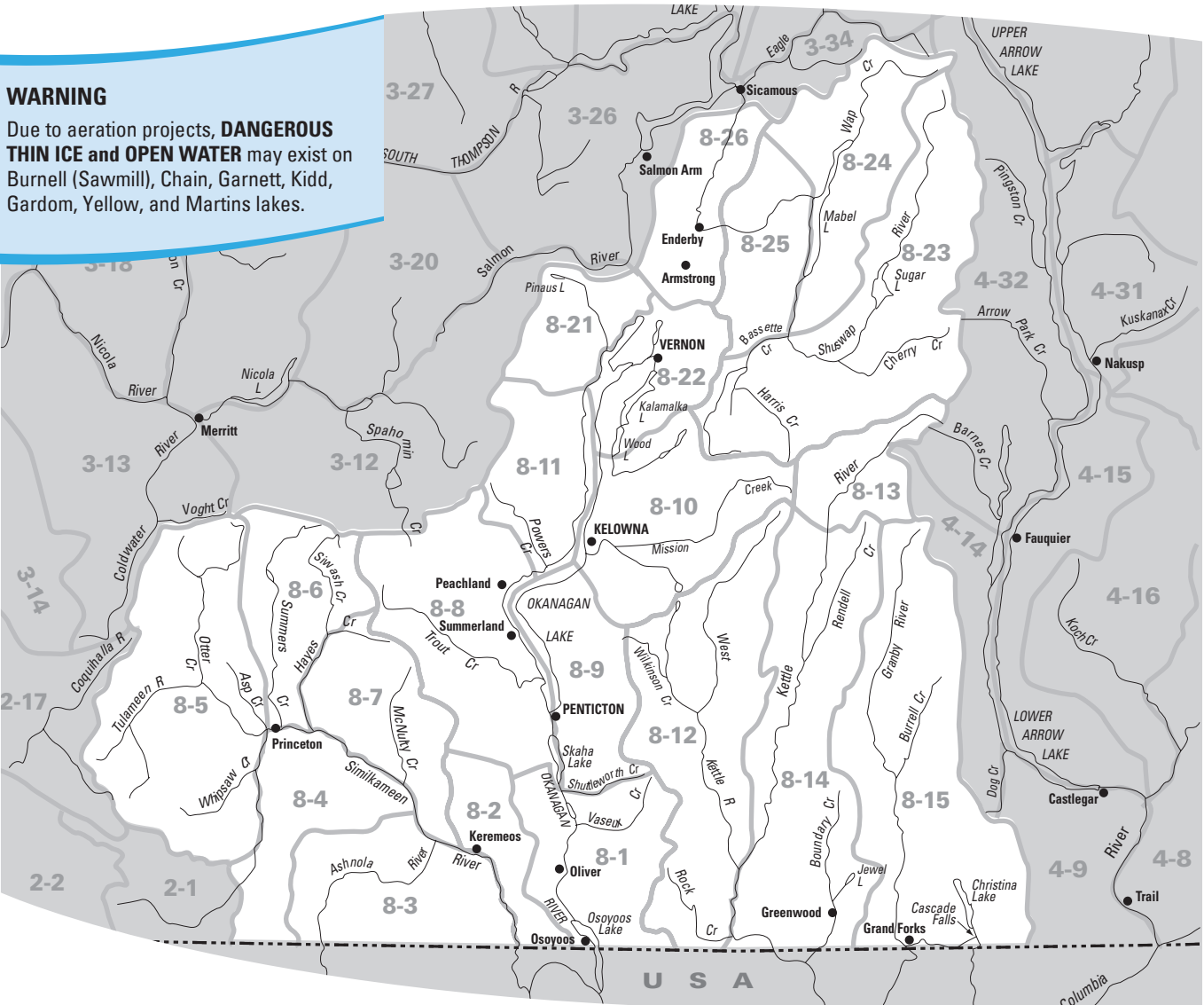
Cellular Dial #7277

Please refer to page 94 for more information

www.rapp.bc.ca

WARNING

Due to aeration projects, **DANGEROUS THIN ICE** and **OPEN WATER** may exist on Burnell (Sawmill), Chain, Garnett, Kidd, Gardom, Yellow, and Martins lakes.



REGION 8 - Okanagan

REGIONAL REGULATIONS

GENERAL RESTRICTIONS

No fishing: (spring closure) in any stream in Region 8 from Apr. 1 to June 30 (see tables for exceptions).

Single barbless hook: must be used in all streams of Region 8, all year.

INVASIVE SPECIES ALERT

Fisheries management has confirmed the presence of large mouth bass, and received reports of small mouth bass, in the Kettle River. Northern pike have also been reported in Christina Lake. These illegally introduced species pose a significant risk to native fishes and can devastate recreational fisheries. Anglers are asked to document and report any bass or northern pike caught in the Kettle River and its tributaries.

REGION 8 DAILY QUOTAS

(See tables for exceptions)

Streams include rivers, creeks and sloughs

Trout/char: 5, but not more than

- 1 over 50 cm
- 4 from streams (only 2 over 30 cm)

And you may retain:

20 Brook trout from streams

And you must release:

Bull trout (Dolly Varden) from streams

Bass: 0 quota, **CLOSED TO FISHING** (see tables for exceptions)

Burbot: 2

Crappie: 20

Crayfish: 25

Kokanee: 5 (none from streams)

Walleye: 8

Whitefish: 15 (all species combined)

Yellow perch: 0 quota, **CLOSED TO FISHING** (see tables for exceptions)

POSSESSION QUOTAS

Possession quotas = 2 daily quotas
(See tables for exceptions)

TABLE LEGEND

See the following tables for exceptions and additional regulations on specific waters.



- 🚶 Stocked Lake
(not all stocked lakes listed, see page 87)
- * Including tributaries
- 👤 Youth/Disabled Accompanied Water

DAILY AND ANNUAL QUOTAS FOR SALMON

Please refer to the NOTICE on page 90 for Salmon Regulations (including Osoyoos Lake sockeye fishery enquiries)

Youth Ice Fishing Events

Over the last several years, the Okanagan Fisheries Management team has worked collaboratively with the Freshwater Fisheries Society of BC, and a number of local fish and game clubs, to deliver ice fishing events for youth. These events are designed to teach youth in our communities about the techniques, ethical practices, and conservation principles of angling. They are also a promotion of healthy outdoor recreation, in a community and family oriented setting. Over the past three years these events have been a huge success with more than 400 youth from the Okanagan region participating each year. Early engagement of youth is crucial in establishing the next generation of anglers that will champion and protect the freshwater fisheries resources of British Columbia.



New yellow perch and bass regulations

Regional fisheries managers are implementing a range of regulatory and other management tools to stop the further spread of invasive fish. Fisheries managers may manage invasive fish species as regulated fisheries where further impacts to native ecosystems and likelihood of spread are low. Fishing for and harvesting yellow perch and/or bass (small mouth and large mouth) is NOT permitted in R8 except on the following waterbodies:

Waterbody	Yellow Perch	Bass	Daily Quota
Yellow Lake	✓		20
Twin Lake	✓		20
Lambly Lake	✓		20
Pinaus Lake	✓		20
Swan Lake	✓		20
Okanagan Lake	✓	✓	20 / 8
Okanagan River	✓	✓	20 / 8
Skaha Lake	✓	✓	20 / 8
Vaseux Lake	✓	✓	20 / 8
Osoyoos Lake	✓	✓	20 / 8
Shannon Lake	✓	✓	20 / 8
Trout Lake	✓	✓	20 / 8
Christina Lake	✓	✓	20 / 8
Christina Creek	✓	✓	20 / 8
Frazer Lake	✓	✓	20 / 8

IMPORTANT:

Check website for in-season changes or closure dates for the 2019-2021 season
www.env.gov.bc.ca/fw/fish/regulations/

REGION 8 - Okanagan

WATER-SPECIFIC REGULATIONS

WATER BODY - MANAGEMENT UNIT * Includes Tributaries		EXCEPTIONS TO THE REGIONAL REGULATIONS
ALARIC LAKE	8-7	No Ice Fishing
ALLEYNE LAKE ➔	8-6	Engine power restriction - 7.5 kW (10 hp)
ASHNOLA RIVER	8-3	Exempt from Spring Closure
ASP (China) CREEK	8-5	Exempt from Spring Closure
BAIRD LAKE ➔	8-25	Electric motors only
BIGHORN RESERVOIR (Lakeview Irrigation District)	8-11	Electric motors only
"BLUEY LAKE POTHOLE"	8-6	No Fishing Includes all unnamed lakes within 2 km of Bluey Lake (except Bluey Lake itself and Kentucky Lake)
BUCK LAKE ➔	8-6	See Leonard Lake
BURNELL (Sawmill) LAKE ➔	8-1	No Ice Fishing Trout/char release Artificial fly only, bait ban, single barbless hook WARNING! Dangerous thin ice due to aeration!
BUTLER LAKE (east of Allison Lake) ➔	8-6	No Ice Fishing Trout/char daily quota = 2 Bait ban
CHAIN LAKE ➔	8-6	No Ice Fishing Engine power restriction - 7.5 kW (10 hp) WARNING! Dangerous thin ice due to aeration!
CHAPMAN LAKE	8-8	No Ice Fishing
CHRISTINA CREEK	8-15	Bass daily quota = 8, Yellow perch daily quota = 20
CHRISTINA LAKE	8-15	No Fishing north of a line between Bald and Knob Points, Mar 1-May 31 Rainbow trout daily quota = 2, Bass daily quota = 8, Yellow perch daily quota = 20 Barbless hook
CHUTE LAKE	8-9	Engine power restriction - 7.5 kW (10 hp)
CLIFFORD (Cliff) LAKE ➔	8-5	Electric motors only Unnamed lake located about 200 m west of Thalia Lake
CONKLE LAKE ➔	8-12	Engine power restriction - 7.5 kW (10 hp)
CROOKED LAKES ➔	8-10	No Ice Fishing
DEE LAKE ➔	8-10	No Ice Fishing
DEER LAKE ➔	8-10	No Ice Fishing
DOBBLIN LAKE ➔	8-11	Electric motors only
DRY LAKE ➔	8-5	Engine power restriction - 7.5 kW (10 hp)
EASTMERE LAKE ➔	8-8	No Ice Fishing Trout/char daily quota = 2 Bait ban Motorized vehicle closure. Walk-in access only. See sign at trailhead.
EHOLT CREEK	8-14	Exempt from Spring Closure
ENEAS CREEK	8-8	Exempt from Spring Closure
FIVE O'CLOCK LAKE (approximately 800 m SE of Cup Lake) ➔	8-14	No Ice Fishing Trout/char daily quota = 2; bait ban
FLYFISH LAKE #1 (west) ➔	8-10	No Ice Fishing Artificial fly only, bait ban
FLYFISH LAKE #2 (east)	8-10	No Ice Fishing ; trout/char release; artificial fly only, bait ban, single barbless hook
FRASER LAKE		Bass daily quota = 8, Yellow perch daily quota = 20
FRIDAY LAKE ➔	8-6	Electric motors only
GARDOM LAKE ➔	8-26	Trout/char daily quota = 2 Engine power restriction - electric motors only WARNING! Dangerous thin ice due to aeration!
GARNET LAKE ➔	8-8	Electric motors only; WARNING! Dangerous thin ice due to aeration!
GARRISON LAKES ➔	8-5	No Ice Fishing Trout/char daily quota = 2; bait ban
GOOSE LAKE ➔	8-5	Electric motors only
GRANBY RIVER	8-15	Upstream of Burrell Creek: exempt from Spring Closure; bait ban Apr 1-Oct 31; trout/char daily quota = 1 Downstream of Burrell Creek: bait ban July 1-Oct 31; rainbow trout release
GRANBY RIVER'S tributaries	8-15	Bait ban
HAGGKVIST LAKE ➔	8-24	No Ice Fishing Trout/char daily quota = 2; bait ban
HALL ROAD (MISSION) POND	8-10	Trout daily quota = 1; ♿ Youth/Disabled Accompanied Water May 1-Jun 15 (see page 5 in the Provincial Regulations)
HAYNES LAKE	8-10	Engine power restriction - 7.5 kW (10 hp); this lake is part of McCulloch Reservoir
HEADWATER LAKE #1	8-8	Engine power restriction - 7.5 kW (10 hp)
HIDDEN LAKE ➔	8-25	No towing
HYDRAULIC LAKE ➔	8-10	Engine power restriction - 7.5 kW (10 hp); this lake is part of McCulloch Reservoir
IDLEBACK LAKE ➔	8-12	No Ice Fishing Trout daily quota = 1; bait ban, single barbless hook; electric motors only
ISLAHT (Horseshoe) LAKE	8-11	Electric motors only
ISLAND LAKE ➔	8-10	No Ice Fishing
JACKPINE LAKE ➔	8-11	Electric motors only
JEWEL CREEK	8-14	No Fishing from Jewel Lake downstream approximately 1.5 km to posted fishing boundary signs
JEWEL LAKE ➔	8-14	Brook trout daily quota = 20 Engine power restriction - 7.5 kW (10 hp) and speed restriction (8 km/h)
JOHNNY LAKE ➔	8-5	Electric motors only

WATER BODY - MANAGEMENT UNIT

* Includes Tributaries

EXCEPTIONS TO THE REGIONAL REGULATIONS

KALAMALKA LAKE	8-22	Kokanee daily quota = 2 Speed restrictions or "no vessels" (as buoyed and signed), various locations
KENTUCKY LAKE	8-6	Engine power restriction - 7.5 kW (10 hp)
KENTUCKY SE POTHOLE (unnamed lake located about 50 m east of Kentucky Lake)	8-6	No Ice Fishing Trout/char daily quota = 2 Bait ban
KETTLE RIVER	8-14	Exempt from Spring Closure
	8-15	No Fishing July 25-Aug 25; bait ban Apr 1-Oct 31 Rainbow trout release year round
KETTLE RIVER'S tributaries	8-14	Bait Ban
KIDD LAKE	8-6	No Ice Fishing Trout/char release; artificial fly only, bait ban, single barbless hook Electric motors only WARNING! Dangerous thin ice due to aeration!
KUMP (Lost) LAKE	8-5	No Ice Fishing Trout/char daily quota = 2; bait ban
LAMBY (Bear) LAKE	8-11	Yellow perch daily quota = 20; electric motors only
LARRY LAKE (unnamed lake located about 400 m west of Thalia Lake)	8-5	No Ice Fishing Trout/char release Artificial fly only, bait ban, single barbless hook, Electric motors only
"LEONARD" ("Buck") LAKE (unnamed lake approximately 2 km north of Vinson Lake)	8-6	No Ice Fishing Trout/char daily quota = 2 Bait ban, single barbless hook
LINK LAKE	8-6	Electric motors only
LOCH DRINKIE	8-11	No Ice Fishing ; trout daily quota = 2; bait ban
LOON LAKE	8-10	No Ice Fishing Trout/char release; artificial fly only, bait ban, single barbless hook
LOST LAKE	8-10	Electric motors only
MABEL LAKE	8-24	No Fishing south of a line between fishing boundary signs posted on the lakeshore approximately 800 m north of Shuswap River inlet, Jan 1-May 31 Bull trout (Dolly Varden) daily quota = 1 (none under 50 cm) Single barbless hook
MARA LAKE	8-26	Follow angling regulations for Shuswap Lake, Region 3; see Rosemond Lake
MARTIN LAKE	8-6	WARNING! Dangerous thin ice due to aeration!
MCCULLOCH RESERVOIR	8-10	Engine power restriction - 7.5 kW (10 hp)
MCRAE CREEK	8-15	No Fishing downstream of falls situated approximately 4 km upstream of Christina Lake
MEADOW LAKE	8-10	No Ice Fishing ; trout/char daily quota = 2; bait ban
MINNOW LAKE	8-10	Engine power restriction - 7.5 kW (10 hp); this lake is part of McCulloch Reservoir
MISSION CREEK	8-10	No Fishing from falls at Gallagher Canyon to Okanagan Lake
OKANAGAN LAKE	8-10	Rainbow trout daily quota = 2 (only one over 50 cm), bass daily quota = 8, yellow perch daily quota = 20 Speed restrictions or "no vessels" (as buoyed and signed), various locations, plus no powered boats at Killarney Beach Park Barbless hook
OKANAGAN RIVER	8-1	No Fishing Oct 1-Nov 15; bass daily quota = 8, yellow perch daily quota = 20 Exempt from Spring Closure from Okanagan Lake dam downstream to McIntyre Dam and downstream of Drop Structure No. 1 (located about 1 km upstream of Osoyoos Lake) Rainbow trout release; No powered boats
OKANAGAN RIVER OXBOWS	8-1	These isolated oxbows adjacent to Okanagan River downstream of the McIntyre Dam and upstream of Vaseux Lake are EXEMPT from the Spring Closure
OSOYOOS LAKE	8-1	Kokanee daily quota = 5 (none over 30cm from July 1 to October 31), bass daily quota = 8, yellow perch daily quota = 20 Barbless hook July 1-Oct 31 Speed restriction on parts, no vessels or no powered boats in 5 signed swimming areas
OSPREY LAKE	8-6	Engine power restriction - 7.5 kW (10 hp)
PEACHLAND CREEK	8-8	No Fishing from Hardy Falls to Okanagan Lake
PINAUS LAKE		Yellow perch daily quota = 20
POWERS CREEK	8-11	No Fishing downstream of Highway 97 Bridge to Okanagan Lake
RICKEY LAKE (unnamed lake located about 300 m south of Thalia Lake)	8-5	Electric motors only
ROBERTSON LAKE	8-5	Electric motors only
ROSEMOND LAKE	8-26	No powered boats south of the CPR bridge
ROSE VALLEY RESERVOIR (Lakeview Irrigation District)	8-11	Electric motors only
SANDNER CREEK	8-15	No Fishing
SATURDAY LAKE	8-6	Electric motors only
SAWMILL LAKE	8-1	See Burnell Lake
SHANNON LAKE	8-11	Bass daily quota = 8, yellow perch daily quota = 20
SHANNON LAKE (netted off portion on the south end of the lake)	8-11	Trout daily quota = 1 ☺ Youth/Disabled Accompanied Water May 1-Jun 15 (see page 5 in the Provincial Regulations)
SHORTS CREEK	8-11	No Fishing from Westside Road Bridge to Okanagan Lake
SHUSWAP RIVER	8-26	No Fishing from Mara Lake upstream to Mara Bridge No Fishing 50 m upstream and 50 m downstream of Trinity Bridge, Jun 15-Nov 15 Rainbow trout/char release; exempt from spring closure from Mara Bridge upstream to Sugar Lake Upstream of Sugar Lake: Bait ban; No fishing Sept 1-Oct 31
SILVER LAKE	8-8	Electric motors only
SIMILKAMEEN RIVER	8-2	Rainbow trout release between Hwy #3 bridge at Princeton and Hwy #3 bridge 31 km downstream of Princeton Bait ban, Apr 1-Oct 31; exempt from Spring Closure

REGION 8 - Okanagan

WATER-SPECIFIC REGULATIONS

WATER BODY - MANAGEMENT UNIT * Includes Tributaries		EXCEPTIONS TO THE REGIONAL REGULATIONS
SITKUM CREEK	8-23	No Fishing Sept 1-Oct 15
SKAHA LAKE	8-9	Quota for kokanee over 35 cm = 0, July 10 to Oct 31
		Bass daily quota = 8, yellow perch daily quota = 20
		Speed restrictions or "no vessels" (as buoyed and signed), various locations
SOUTH LAKE	8-10	No Ice Fishing Trout/char daily quota = 2; bait ban
SPUKUNNE LAKE	8-6	No Ice Fishing ; bait ban
		Trout daily quota = 2; bait ban
SQUARE LAKE	8-21	No Ice Fishing ; trout/char daily quota = 2; bait ban
STONY LAKE	8-5	Electric motors only
SUGAR LAKE	8-23	Bull trout/Dolly Varden daily quota = 1 (none under 50 cm); single barbless hook
SUNDAY LAKE	8-6	Electric motors only
SWAN LAKE		Yellow perch daily quota = 20
TEEPEE LAKES	8-6	See Friday, Saturday and Sunday Lakes
TOMMY LEE LAKE	8-5	Electric motors only
THIRSK LAKE	8-8	Electric motors only
TREPANIER RIVER	8-8	No Fishing from Highway 97C to Okanagan Lake
TROUT CREEK	8-8	No Fishing from the trestle in Trout Creek Canyon to Okanagan Lake
		Upstream of the trestle exempt from Spring Closure
TROUT LAKE	8-8	Bass daily quota = 8, yellow perch daily quota = 20
		Electric motors only
TUGULNUIT LAKE	8-1	Electric motors only
TULAMEEN RIVER	8-5	Bait ban Apr 1-Oct 31
		Exempt from Spring Closure
TWIN LAKE	8-1	Yellow perch daily quota = 20
		Electric motors only
UNNAMED LAKES (located immed. north and south of Bluey Lake)	8-6	No Fishing Known by Ministry of Forests designations as Lakes 711, 712, 713, 364 and 309 on Map 92H-088
VASEUX LAKE (including two lagoons on the west side of Okanagan River upstream of McIntyre Dam)	8-1	No powered boats (Canadian Wildlife Service Regulation)
		Bass daily quota = 8, Yellow perch daily quota = 20
VINSON LAKE	8-6	No Ice Fishing Trout/char release; bait ban, single barbless hook
		No Fishing downstream of Frog Falls (excluding Wap Lake) Sept 1-June 30
WAP CREEK	8-24	Exempt from Spring Closure upstream of Frog Falls
WEST KETTLE RIVER	8-12	Rainbow trout release
		No Fishing July 25-Aug 25; bait ban Apr 1-Oct 31
		Exempt from Spring Closure
WEST KETTLE RIVER'S tributaries	8-12	Bait Ban
WOOD LAKE	8-22	No Ice Fishing
		No Fishing for kokanee Sept 1-Mar 31
		Kokanee daily quota = 5, Apr 1-Aug 31
		Speed restriction (10 km/h) on parts
YELLOW LAKE	8-2	Yellow perch daily quota = 20
		Engine power restriction - 7.5 kW (10 hp)
		WARNING! Dangerous thin ice due to aeration

NOTE: If a lake or stream is NOT listed here, then only the Provincial Regulations (pages 9-11) and the Regional Regulations (page 77) apply. New restrictions are highlighted in blue. Check for any in-season changes at: www.env.gov.bc.ca/fw/fish/regulations/.

PREPARING FISH FOR THE TABLE

Like any animal, many species of freshwater fish and salmon can be infected with parasites. Some of these parasites can infect people.

To limit your risk of infection, kill the parasites by:

- Freezing to a minimum of **-20°C for 7 days** or **-35°C for 15 hours**; or
 - Cooking to an internal temperature of **70°C for 10 minutes** for each inch of thickness.
- ◆ Infected raw fish is not safe for pets.
◆ Remember to wash your hands after handling fish.

MERCURY IN FISH

Mercury levels in fish are not routinely monitored across B.C. lakes and streams as the risk of mercury contamination is generally low. Mercury can accumulate in the muscle of fish, with large predatory species such as lake trout, bass and walleye tending to accumulate the highest amounts. Currently, only four areas in B.C. have consumption advisories because of mercury. These advisories are for lake trout and/or bull trout in Jack of Clubs Lake (Region 5), Pinchi Lake (Region 7A), and Williston Lakes (Region 7B), and for bass on Vancouver Island and the Gulf Islands (Region 1). For more information on healthy eating and fish consumption guidelines please visit www.healthlinkbc.ca/healthlinkbc-files/mercury-fish.

HELP PROTECT B.C. LAKES AND RIVERS FROM AQUATIC INVASIVE SPECIES

B.C.'s Invasive Mussel Defence Program

- Zebra and quagga mussels are an invasive freshwater species that have not yet been detected in B.C.
- If introduced into B.C., these mussels will threaten native species and fisheries in our lakes and rivers. Economic impacts of these mussels has been estimated at \$43 million annually in costs to hydropower, infrastructure, irrigation and boating.
- Zebra and quagga mussels can attach onto watercraft and fishing gear and be transported from infested water bodies in other areas into B.C.
- Look for Conservation Officer Service staff at Watercraft Inspection Stations located at key border crossings and highways into B.C.
- If you are transporting a watercraft in B.C., it is mandatory to stop at all open watercraft inspection stations along your travel route. This includes non-motorized watercraft such as canoes, kayaks, car-toppers and inflatable boats (www.gov.bc.ca/invasivemussels). It only takes a few minutes.
- If you see a contaminated watercraft or suspected invasive mussels please contact the **Conservation Officer Service RAPP Hotline: 1-877-952-RAPP (7277)**.



How to Report Aquatic Invasive Species:

You can report invasive species by visiting www.gov.bc.ca/invasive-species or using the "Report Invasives BC" App on your smartphone. To download the invasive species App go to <https://www.for.gov.bc.ca/hra/invasive-species/index.htm>.

IT IS ILLEGAL TO POSSESS LIVE FISH OR RELEASE LIVE FISH INTO B.C.'S LAKES OR STREAMS

HELP PROTECT B.C. LAKES AND RIVERS FROM AQUATIC INVASIVE SPECIES

Clean, Drain and Dry your watercraft:

To help prevent the introduction of zebra and quagga mussels and other aquatic invasive species such as Eurasian Watermilfoil, anglers should follow the “Clean, Drain, Dry” protocol:

- **Clean:** After a watercraft is pulled from the water, thoroughly clean all plants, animals, and mud from the watercraft, motor, trailer, and other equipment
- **Drain:** Drain onto the ground all water from the watercraft (bilges, engine compartments, hull, intakes, etc.) and from any containers that can hold water, including bait containers, live wells, and ballast.
- **Dry:** Allow all items to dry completely before transporting the watercraft and equipment to another water body.

Out-of-province watercraft

If you're bringing your boat from out-of-province contact the provincial program at **COS.Aquatic.Invasive.Species@gov.bc.ca** to determine if your boat is HIGH-RISK and should be decontaminated for possible zebra or quagga mussel presence before accessing B.C.'s lake and rivers. It's free!

EURASIAN WATERMILFOIL ALERT

Eurasian Watermilfoil and other non-native aquatic plants can create environmental, recreational and economic problems in our waters.

Important:

- ▶ Thoroughly inspect your boat and trailer and remove all aquatic plants before launching and after leaving the water.



- ▶ New infestations can develop from even small plant fragments.

An on-line brochure on Eurasian Watermilfoil is available at: www.env.gov.bc.ca/wat/wq/brochures/milfoil.html.

For further information on aquatic plants and weeds go to www.env.gov.bc.ca/wat/wq/wq_aquatic.html.


PHOTO CONTEST HONOURABLE MENTIONS





Morning of fishing



Rainbow trout under water



Adams River



FLUCTUATING LAKE & RESERVOIR LEVELS

Water levels in lakes and especially reservoirs can fluctuate over the year. These fluctuations result in a change in the location of stream mouths (please check the definitions of “streams” and “stream mouths” on page 96 in the Provincial Regulations). Note that a stream flowing through the drawdown portion of a reservoir basin is still considered to be a stream, not part of the reservoir. Anglers are reminded that lake and stream regulations may differ.

DOES MY BOAT NEED TO BE REGISTERED?

All recreational vessels under 15 gross tons and powered by an engine 10 horsepower (7.5 kilowatts) or more must be licenced. The licencing process is free of charge through **Marine Transportation** at www.tc.gc.ca/eng/marinesafety/debs-obs-menu-1362.htm or call Boating Safety Infoline 1-800-267-6687.

BOATING SAFETY

For important information on regulations related to boating safety, including:

- Operator competency requirements;
- Horsepower restrictions related to the age of operators;

- Universal Shoreline Speed Restrictions; and
- Proper use of Personal Flotation Devices (including Inflatable PFDs), Please contact Government of Canada Marine Transportation Office of Boating Safety toll-free at 1-800-267-6687, or visit their website at www.tc.gc.ca/eng/marinesafety/debs-obs-menu-1362.htm.

Many B.C. waters have boating restrictions in place. Please refer to the Regional Water-Specific Tables in this Synopsis for boating restrictions on individual waters and page 5 in the Provincial Regulations for an explanation of the various types of restrictions.



RIVER BOATING ETIQUETTE AND SAFETY

For your safety and the enjoyment of everyone using the river, please:

Keep boat launch areas clear so that all boaters have equal access.

Don't mix alcohol and boating. You will need your best reflexes to keep you, your boat and other stream users safe. It's illegal to operate a boat while impaired.

Limit your speed (particularly when entering corners) to avoid collisions with other boaters, anglers, swimmers and hidden obstacles. **Respect the Universal Shoreline Speed Restriction (10 km/hr within 30 m of the shore).**

Be careful when boating at dawn and dusk, and in other conditions of limited light or visibility.

Refrain from running your boat through water being fished by others. Go slowly or drift by anglers along the shoreline. Be considerate of others.

Avoid sensitive habitats such as shallow water, spawning areas, and wildlife nesting or foraging areas.

Give animals crossing the river the space and time to do so. It's illegal to harass wildlife.

Pack out your garbage. Old fishing line, litter, fuel and oil damage fish habitat, endanger aquatic life and reduce water quality.



FISH TAGGING IN BRITISH COLUMBIA

Provincial fisheries managers need your co-operation with fish tagging studies in British Columbia. Some fish are marked with a “spaghetti” tag in the back near the base of the dorsal fin. Study fish may also be radio tagged, with a small wire protruding from the mouth or from a healed scar on the stomach of the fish.

If you catch a tagged fish please record the following information:

1. tag colour and number
2. date and location where caught or found
3. species
4. fish length (estimated length in centimeters or inches)
5. method of capture (e.g., angling, found, etc.)

If you catch a fish with a tag, don't let the tag influence whether you retain or release the fish. If you release the fish do not remove the tag or transmitter, and do so gently so that it can continue its journey and contribute additional information to the study. In the Caribou Region please remove all tags, whether the fish is released or retained.

Angling Ethics

Understand and abide by the fishing regulations

Respect fish and treat them humanely.

- Keep fish immersed in water until you identify the species and its size.
- Limit your harvest to your needs and never exceeding the legal limit.
- Limit catch and release angling and follow the proper techniques (see page 11).

Practice courtesy toward other anglers and respect their rights.

- Share the water with other users.
- Move around a water body in patterns appropriate to your gear and local conditions.
- Leave adequate room between other anglers and yourself.

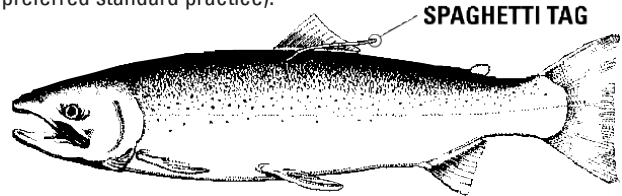
Respect public and private property.

- Always ask permission before entering private property, including Indian Reserve land.
- Keep the environment and aquatic habitat clean and litter free. Leave the fishing location in better condition than you found it.
- Please be aware of various access management plans restricting motorized vehicles to some fishing areas. The Vanderhoof Access Management Plan is one such example and it can be found at the following <https://www2.gov.bc.ca/gov/content/industry/crown-land-water/land-use-planning/regions/omineca/vanderhoof-lrmp/vanderhoof-amp>. **Don't move fish, plants or wildlife from one lake to another**
- Clean and dry equipment and boats before moving to another body of water (see page 83 Clean, Drain and Dry your watercraft).

Please **return all tagged fish information to the Fish and Wildlife Office in the region where the fish was captured.** Refer to the Regional Regulations page for addresses and phone numbers. If you are interested, the regional office is able to provide further information on the study.

\$100 Reward Tagging Program.

If you are fishing Chilco, Comox, [Cowichan](#), [Horne](#), Meziadin, Okanagan, [Oyster](#) or Quesnel Lakes, be aware that there are reward tags that must be cut off from the fish (retained or released). To collect the reward return the tag to the Fish and Wildlife Office in the region where the fish was captured. **Even if releasing the fish on these lakes, anglers should clip off ALL tags** (an exception to the preferred standard practice).



Rotational Angling

Enjoy the Experience, Share the Opportunity



Rotational angling is a system which can work well regardless of gear type, so long as each angler respects the others' methods.

Rotational angling was designed to allow each angler an equal opportunity to fish in the prime pools and riffles of a river. Anglers start at the head of a pool or run and follow the immediate downstream angler at a courteous distance, with everyone progressing at a reasonable pace.

While rotation angling is not applicable to all waters and conditions, it has become an accepted practice on many of B.C.'s Classified Waters.

THE BASIC RULES ARE:

- ✓ Avoid entering the water downstream of another angler who is already fishing, unless invited to do so.
- ✓ Leave adequate room between the downstream angler and yourself but do not remain stationary.
- ✓ After catching a fish, step out of the line and return to the head of the pool, or start of the line.
- ✓ If you are not sure about the local etiquette, avoid any problems by inquiring about the procedures from anglers already on the water.

Family Fishing Weekend Father's Day Weekend

June 14 – 16, 2019 /

June 19 - 21, 2020

B.C.'s Family Fishing Weekend is an annual celebration of the great sport of fishing. Canadian residents are encouraged to get together with family and friends during the Father's Day weekend and to have fun.

During the weekend in June in which Father's Day occurs, and the Friday immediately preceding that weekend, the B.C. Government waives the requirement to have a basic freshwater licence only for June 14, 15 and 16, 2019, and June 19, 20 and 21, 2020. A basic freshwater licence permits a person to fish on the tens of thousands of unclassified waters in the province, but does not authorize a person to fish on classified waters, or harvest fish that require a conservation surcharge stamp.

Fisheries and Oceans Canada also encourages Canadian residents to try their hand at tidal (saltwater) fishing with free tidal water fishing licence.

Each year during the Family

Fishing Weekend there are many popular community events around the province that help people, particularly kids, learn about fishing, fish and conservation in a fun and relaxed environment. More information on these popular events is available at <http://www.bcfamilyfishing.com/>.

During B.C.'s Family Fishing Weekend Canadian residents can go fishing within the rules in many of B.C.'s lakes, streams and tidal waters. Annually an estimated 25,000 people go fishing during the Family Fishing Weekend around B.C. and approximately 12,500 of those visit community events. The Family Fishing Weekend has developed into a well liked and much anticipated annual event.

Spread the word! Tell your friends and neighbours about the benefits of angling and the great opportunities available through the Family Fishing Weekend; we hope to see you and yours on the water.

FRESHWATER FISHERIES RELATED WEBSITES

Freshwater Fisheries Society of B.C. – www.gofishbc.com

For the latest stocking reports and angling tips, to find a Learn to Fish event near you, or for more information on where your freshwater fishing licence dollars go to.

Fish Stocking Information – <http://gofishbc.com/fish-stocking-reports.aspx>

Refer to this website for the latest freshwater fish releases and information on stocking times throughout the province.

Freshwater Fishing Regulations

www.env.gov.bc.ca/fw/fish/regulations/

Visit this website to obtain recent regulation changes

Freshwater Salmon Regulations –

www.pac.dfo-mpo.gc.ca/fm-gp/rec/index-eng.htm

Freshwater salmon fishing is under the jurisdiction of Fisheries and Oceans Canada (DFO).

Fish Facts –

<https://www2.gov.bc.ca/gov/content/environment/plants-animals-ecosystems/fish/fish-and-fish-habitat-data-information/fish-fact-sheets>

National Park Fishing Information – www.pc.gc.ca



REPORT ALL POACHERS AND POLLUTERS (RAPP)

Dial Toll Free, **1-877-952-7277 (RAPP)**, or Report Violators Online at: www.rapp.bc.ca
Helping the **Conservation Officer Service** Stop, Solve and Prevent Environmental Crimes

**Available 24/7,
leave a secure tip to report:**
Violations of Fisheries, Wildlife
or Environmental Protection Laws.
Wildlife-human conflicts
where public safety is at risk.

R.A.P.P.

Report All Poachers and Polluters

Conservation Officer 24 Hour Hotline

1-877-952-RAPP (7277)

Cellular Dial - #7277



www.rapp.bc.ca



How Can I Help?

1. **Never** confront a suspect.
2. **Record:** suspect/vehicle information, type of violation, location, date and time.
3. **Report** as soon as possible.

For violations related to tidal recreational fisheries and in-river salmon fisheries, contact Fisheries and Oceans Canada (DFO) at 1-800-465-4336

The BC Wildlife Federation pays rewards up to \$2000 for information leading to the charges of persons who have: violated laws related to the protection of fish, wildlife, or the environment; or damaged the property of companies or individuals who provide access to hunters and anglers.

CO-EXISTING WITH SPAWNING SALMON

Angling opportunities provided for some species of fish (e.g., trout, char, whitefish) may have negative impacts on holding or spawning salmon in the same river system. In many cases, angling for salmon is prohibited during times when angling for other species remains open. Anglers can minimize disturbances or incidental hooking of salmon by adopting these simple voluntary measures:

Gear Selection

Use fishing gear which will effectively avoid hooking salmon. For example, use fly fishing gear with a floating line and a dry fly. Sinking lines or spoons are not recommended as spawning salmon can be easily foul hooked. If the target species is smaller than the spawning salmon, use of a light tippet is a good added measure.

Bait Selection

If bait is allowed, avoid using bait types which aggressively attract salmon. Using bait such as worms, grasshoppers or other insects will effectively avoid salmon yet attract other species such as trout and whitefish.

Wading the River

Concentrate angling activity in areas of the river where salmon may be less prevalent. For example, avoid deep pools where salmon are holding prior to spawning. Also, avoid areas of shallow water where you observe concentrations of spawning salmon and their redds (gravel "nests"). Salmon redds are generally between 1-2


square meters in size and may be recognised by the appearance of clean looking gravel which is loose and soft underfoot, as opposed to firmer and darker gravel nearby. When newly formed, redds will appear to be a depression with a mound of gravel on the downstream side. Eggs will be buried in the mound of gravel and for several metres downstream. Walking on the redds may kill buried eggs, so please avoid them entirely.

With the cooperation of knowledgeable anglers, it is often possible to maintain angling opportunities which might otherwise be eliminated to protect vulnerable fish. Please adjust your angling techniques accordingly.



Chum Salmon

📷 Sam Wong



SALMON MANAGEMENT IN FRESH WATER

SALMON REGULATIONS IN FRESH WATER

The management of salmon fisheries in B.C., in both tidal and fresh waters, is the responsibility of Fisheries and Oceans Canada (DFO). **The regulations for salmon fishing in fresh water are not included in this Synopsis**, but are available from any DFO Office or through their website <http://www.pac.dfo-mpo.gc.ca/fm-gp/rec/salmon-saumon-eng.html>.

To fish for salmon in fresh water, a provincial Non-Tidal Angling Licence is required (see page 6).

To retain any salmon caught in fresh water, your provincial Non-Tidal Angling Licence must be validated with a **Non-Tidal Salmon Conservation Stamp** (see page 7 for details).

ADULT CHINOOK DEFINED

Adult chinook in most non-tidal waters is defined as measuring over 50 cm from the tip of the nose to the fork of the tail, except:

- Adult Chinook is defined as measuring over 62 cm from the tip of the nose to the fork of the tail in the following rivers:
 - Fraser River from the CPR bridge at Mission upstream to the powerline crossing situated about 1 km upstream from the Agassiz-Rosedale bridge, from September 5 to December 31,
 - Harrison River downstream from white fishing boundary signs situated near the mouth of Harrison River, from September 5 to December 31,
 - Chilliwack/Vedder River downstream from Slesse Creek, from July 1 to December 31, and
 - Sumas River downstream from the Barrowtown pumping station, from July 1 to December 31,
- Adult Chinook is defined as measuring over 65 cm from the tip of the nose to the fork of the tail, year round in the Bella Coola, Atnarko, Iknouk, Kemano, Khutzeymateen, Kildala, Kincolith, Kitimat, Kitlope, Kwinimass, Nass, and Skeena


SALMON SPORT HEAD RECOVERY PROGRAM

Is your chinook or coho salmon missing its adipose fin?

Heads from chinook and coho salmon with a missing adipose fin should be submitted to the nearest Salmon Sport Head Recovery Depot. The heads may contain implanted coded-wire tags with information important for management and research.

For more information on this program and the locations of the recovery depots, please refer to DFO's website (see above) or call toll free: 1-866-483-9994.

By participating in the Salmon Sport Head Recovery Program, you are improving data quality for the management of salmon populations and sustainable fisheries. You will also receive information on the origin of your fish.



EXOTIC ALERT: ATLANTIC SALMON IN B.C.


The Ministry of Forests, Lands, Natural Resource Operations and Rural Development encourages anglers to report the catch of Atlantic salmon in lakes and streams near the west coast of the province. Anglers are asked to pay special attention to salmon with unusual spotting and eroded fins.

Atlantic salmon can be identified by:

- 8-11 anal fin rays (Pacific salmon have 11-13 rays)
- Very noticeable, large, black spots on the gill cover (not common on native salmon)
- Large scales and black spots on the back
- May have very noticeably eroded or worn fins from containment in net-pens

Report any captures or sightings of Atlantic salmon to the Atlantic Salmon Watch Program by calling toll free 1-800-811-6010.

The entire fish (including entrails) should be saved, preferably frozen, for positive identification and biological sampling, with as much information as possible regarding date, location and method of capture.



For information on salmon regulations, please contact your nearest DFO office (listed on the Regional maps page in this Synopsis).

- Visit DFO's website, <http://www.pac.dfo-mpo.gc.ca/fm-gp/rec/salmon-saumon-eng.html>, for updated salmon regulations.
- DFO's website also has information on salmon identification, packaging salmon for transport, and obtaining a Tidal Waters Sport Fishing Licence online.

Please note that when fresh waters are closed to fishing or have gear restrictions outlined in this Synopsis, the regulations apply to fishing for salmon as well as for non-salmon species.

REPORT SALMON VIOLATIONS...

PLEASE CALL 1-800-465-4336

ENFORCEMENT AND COMPLIANCE

PENALTIES FOR BREAKING FISHING LAWS

The penalty for fishing offences against the *Fisheries Act* for a first offence is a fine not exceeding one hundred thousand dollars and, for any subsequent offence, to a fine not exceeding one hundred thousand dollars or to imprisonment for a term not exceeding one year, or to both. If an enforcement officer finds any fish illegally caught or held, or any equipment, vehicle, vessel or other item used in the commission of an offence, the officer may seize them without a warrant. Depending on the severity of the offence, you may be issued a fine by ticket or required to attend court.



INSPECTION

If asked, you must allow a Conservation Officer, Fishery Officer, RCMP Constable, Park Ranger in a Provincial Park, Park Warden in a National Park or an Officer under the *Wildlife Act* to examine your fishing licence, gear and catch.



First catch by herself

NOTICE TO VIOLATORS

LICENCE SUSPENSIONS & PROHIBITIONS

Under Section 24 of the *Wildlife Act* persons who commit an offence may be prohibited from holding a hunting and/or fishing licence for a specified period (up to a 30-year prohibition). The period will depend on the severity of the offence and is independent of any fine or suspension which may be imposed by a court of law upon conviction for fish or wildlife offences. It pays to become familiar with the fish and wildlife regulations and to abide by them.



Conservation Officers enjoy helping anglers whenever they can.

Warren Chayer

ANGLING SAFELY IN BEAR COUNTRY

Bears are found throughout B.C., frequently near streams. Black bears and grizzlies have a keen sense of smell, which may attract them to freshly-caught fish, fish guts, spawning grounds and bait such as fish eggs.



Here are some simple precautions to help you avoid bears encounters and conflicts.

Clean your fish a good distance away from camp.

Dispose of fish guts at the same location the fish was caught by puncturing the bladder and dropping in deep or rushing water, well away from heavily used shoreline areas. Avoid disposal in shallow water or where likely to wash up on the beach, bank or boat launch. Burial or burning is not recommended and **please do not place in garbage receptacles!**

Remember not to wipe your hands on your clothing after cleaning fish or handling fish or bait such as fish eggs.

Bears can be drawn to many types of food – not only



fish and bait, but also groceries or garbage. Take precautions both while fishing and at your camp. Keep fish eggs in well-sealed and secure containers.

Make your presence known by talking loudly or making noise, particularly along streams and in areas where there is bear sign such as droppings, tracks, or claw or bite marks on trees.

While fishing, if a bear approaches within 50 m (or 100 m for a female with cubs), reel in or cut your line and leave the area immediately.

WHIRLING DISEASE

Whirling disease poses a serious risk to our fisheries with the potential to drastically reduce trout populations. Physical signs may include:

- Deformed body or skull (deformations sometimes cause a whirling swimming pattern).
- Dark colouration of the tail area.

Mitigate the spread of the disease by:

- Clean, drain (pull the plug), and dry gear.
- Never move fish (dead or alive) between water bodies.
- Fish are safe for human consumption but the carcasses can carry the disease so dispose of unwanted fish parts into the solid waste system.



Photo Credit: Dr. Sascha Hallett, Oregon State University

For more information on whirling disease:

- http://www.env.gov.bc.ca/fw/fish/sport_fish/exotic/#Whirling
- <https://www.gofishbc.com/Blog/Conservation/Whirling-Disease.aspx>

Report deformities or discoloration of fish to the **CO Service Hotline 1-877-952-7277**.

REPORT ALL POACHERS AND POLLUTERS (RAPP)

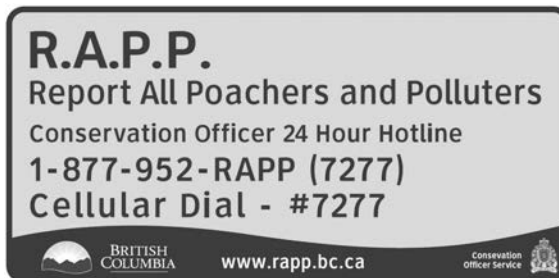
Dial Toll Free, **1-877-952-7277 (RAPP)**, or Report Violators Online at: www.rapp.bc.ca
Helping the **Conservation Officer Service** Stop, Solve and Prevent Environmental Crimes



**Available 24/7,
leave a secure tip to report:**

Violations of Fisheries, Wildlife or Environmental Protection Laws.

Wildlife-human conflicts where public safety is at risk.



How Can I Help?

1. **Never** confront a suspect.
2. **Record:** suspect/vehicle information, type of violation, location, date and time.
3. **Report** as soon as possible.

*For violations related to tidal recreational fisheries and in-river salmon fisheries,
contact Fisheries and Oceans Canada (DFO at 1-800-465-4336*

The BC Wildlife Federation pays rewards up to \$2000 for information leading to the charges of persons who have: violated laws related to the protection of fish, wildlife, or the environment; or damaged the property of companies or individuals who provide access to hunters and anglers.

New Funding Model between the Province and the Freshwater Fisheries Society of BC

Your Licence Dollars at Work

Under an agreement signed between the Province and the Freshwater Fisheries Society of BC in 2015, 100% of the revenue generated from fishing licences directly benefits recreational fisheries. Every dollar spent by anglers on licences is invested back into B.C.'s recreational fisheries resource to fund research, conservation and education programs, as well as the provincial stocking program. The Habitat Conservation Trust Foundation receives 100% of the surcharge revenue collected from angling licence sales to provide grants for fish conservation projects.

The funding model enables the Freshwater Fisheries Society and provincial fisheries biologists to collaborate on projects that further improve management and angling opportunities on both stocked and wild fisheries. Projects funded since 2015 include: assessments of

hatchery and wild fish populations; improvements to angler access; enhanced compliance monitoring and enforcement; and improvements to hatchery facilities and the stocking program. Through careful investments in the resource, there will be continual improvement in our public freshwater fisheries that provide important benefits to anglers, businesses and governments.

To learn even more about how your licence dollars are being invested, visit gofishbc.com.



Photo Credit: Tanya Laird, Freshwater Fisheries Society of BC



WEST NILE VIRUS

West Nile virus has now been detected in BC. Lower your risk of infection by avoiding mosquito bites.

Fight the bite!

- Wear light coloured protective clothing
- Use mosquito repellent
- Avoid peak biting times (dusk to dawn)

For more information visit the BC Centre for Disease Control's website www.bccdc.ca

DEFINITIONS YOU SHOULD KNOW

adipose fin ... see diagram on page 10.
adult chinook salmon ... see page 90.
anadromous ... swimming up rivers from the ocean to spawn (for example, steelhead).
above ... when used in reference to a lake or stream means "upstream of".
annual ... the licence year, beginning April 1 and ending on March 31.
artificial fly ... a single-pointed hook that is dressed only with fur, feathers, hair, textiles, tinsel and/or wire, and to which no external weight or external attracting device is attached. Two or more hooks tied in tandem is not permitted. Where gear is restricted to artificial flies, floats and sinkers may be attached to the line. Where areas are restricted to "fly fish only" floats and sinkers may not be attached to the line or fly.
bait ... see page 9.
barbless hook ... a hook without a barb on any part of the hook, including both the point and shank. Existing tackle may be modified by completely removing the barb, or by crimping the barb down so that its point is flush against the shaft.
below ... when used in reference to a lake or stream means "downstream of".
chumming ... see page 9.
Classified Waters ... see page 8.
confluence ... a place where two streams meet.
creek ... see streams.
daily quota ... the maximum number of fish of a given species, group of species, or size class that you may keep in one calendar day.
day ... a legal fishing day runs from midnight on one night to midnight on the following night.
fish ... means fin fish, shellfish and crustaceans (such as crayfish) in any life stage, including eggs.
fishing ... means fishing for, catching or attempting to catch fish by any method.
fly fishing ... angling with a line to which only an artificial fly is attached (floats, sinkers, or attracting devices may not be attached to the line when fishing is restricted to "fly fishing only").
hatchery trout ... in some waters, hatchery trout may be harvested but wild trout must be released. In these waters, hatchery trout are marked before stocking by removal of their adipose fin (see centre colour section). Therefore, these hatchery trout must have a healed scar in place of the missing fin.
kokanee ... a land-locked sockeye salmon.
landed immigrant ... a permanent resident of Canada (as defined in federal statute).
licence year ... the period beginning April 1 and ending March 31.

Management Unit ... a Management Unit is a subdivision of a region. For detailed maps of Management Units, the British Columbia Recreational Atlas is available at many bookstores.
max ... abbreviation for maximum.
min ... abbreviation for minimum.
non-resident ... means you are not a "resident", but (a) you are a Canadian citizen or landed immigrant, OR (b) your primary residence is in Canada, AND you have resided in Canada for the immediately preceding 12 months.
non-resident alien ... means you are neither a "resident" nor a "non-resident".
ordinary residence ... a residential dwelling where a person normally lives, with all associated connotations including a permanent mailing address, telephone number, furnishings and storage of automobile; the address on one's driver's licence and automobile registration, where one is registered to vote. A motor home or vessel at a campsite or marina is not considered to be an ordinary residence.
possession quota ... the number of fish of any species that an angler may have in their possession at any given time, EXCEPT at place of ordinary residence (see above). In most instances, the possession quota is two times the daily quota. See Tables for exceptions.
resident ... means your primary residence is in British Columbia, AND (a) you are a Canadian citizen or landed immigrant, AND have been physically present in B.C. for the greater portion of each of 6 calendar months out of the immediately preceding 12 calendar months, OR (b) you are NOT a Canadian citizen or landed immigrant, but have been physically present in B.C. for the greater portion of each of the immediately preceding 12 calendar months.
river ... see streams.
set line ... a fishing line that is left unattended in the water.
single hook ... a hook having only one point. (In contrast, a treble hook is a hook having three points on a common shaft.)
Note: use of a treble hook is permitted unless "single hook" is specified.
slough ... a stagnant channel or backwater.
snagging (foul hooking) ... hooking a fish in any other part of its body other than the mouth. Attempting to snag fish of any species is prohibited. Any fish willfully or accidentally snagged must be released immediately.
spear fishing ... fishing with a spear or arrow that is propelled by a spring, an elastic band,

compressed air or a bow or by hand.
sport fishing ... fishing for recreation and not for sale or barter. Sport fishing includes angling, spear fishing, set lining and crayfish trapping.
steelhead ... a rainbow trout longer than 50 cm in waters where anadromous rainbow trout are found. Both hatchery and wild steelhead may be found in B.C. waters.
streams ... flowing waters (rivers, sloughs and creeks). Note that standing water behind a beaver dam on a stream is considered part of the stream.
stream mouth ... the point at which the surface elevation of a stream and the water body into which it flows are the same, except as posted by signs or markers, or otherwise defined.
tributaries ... all streams that contribute to a larger stream or to a lake.
trout/char ... all regulations that apply to trout (as a group) also apply to char unless char are specifically excluded.
watershed ... all the streams and lakes that drain the land into a named waterbody, including the named waterbody itself.
wild trout ... in some waters, hatchery trout may be harvested but wild trout must be released. In these waters, wild trout will not be marked as hatchery fish and will have a normal adipose fin (see illustration on page 10), or will have an unhealed scar in place of that fin, if missing.

Freshwater game fish are defined as follows:

Trout	Other
➤ rainbow trout	➤ kokanee
➤ steelhead	➤ Arctic grayling
➤ cutthroat trout	➤ burbot (ling)
➤ brown trout	➤ white sturgeon
Char	➤ black crappie
➤ Dolly Varden	➤ northern pike
➤ bull trout*	➤ yellow perch
➤ lake trout	➤ walleye
➤ brook trout	➤ goldeye
Whitefish	➤ inconnu
➤ lake whitefish	➤ crayfish
➤ mountain whitefish	
Bass	
➤ largemouth bass	
➤ smallmouth bass	

* any bull trout that you catch and keep must be counted as part of your Dolly Varden quota

